Appendix C

Selected Information

Concerning the Proposed Project Site

GAP | USGS GAP ANALYSIS PROGRAM

Land Cover VIEWER

National GAP Land Cover: Ecological System Level

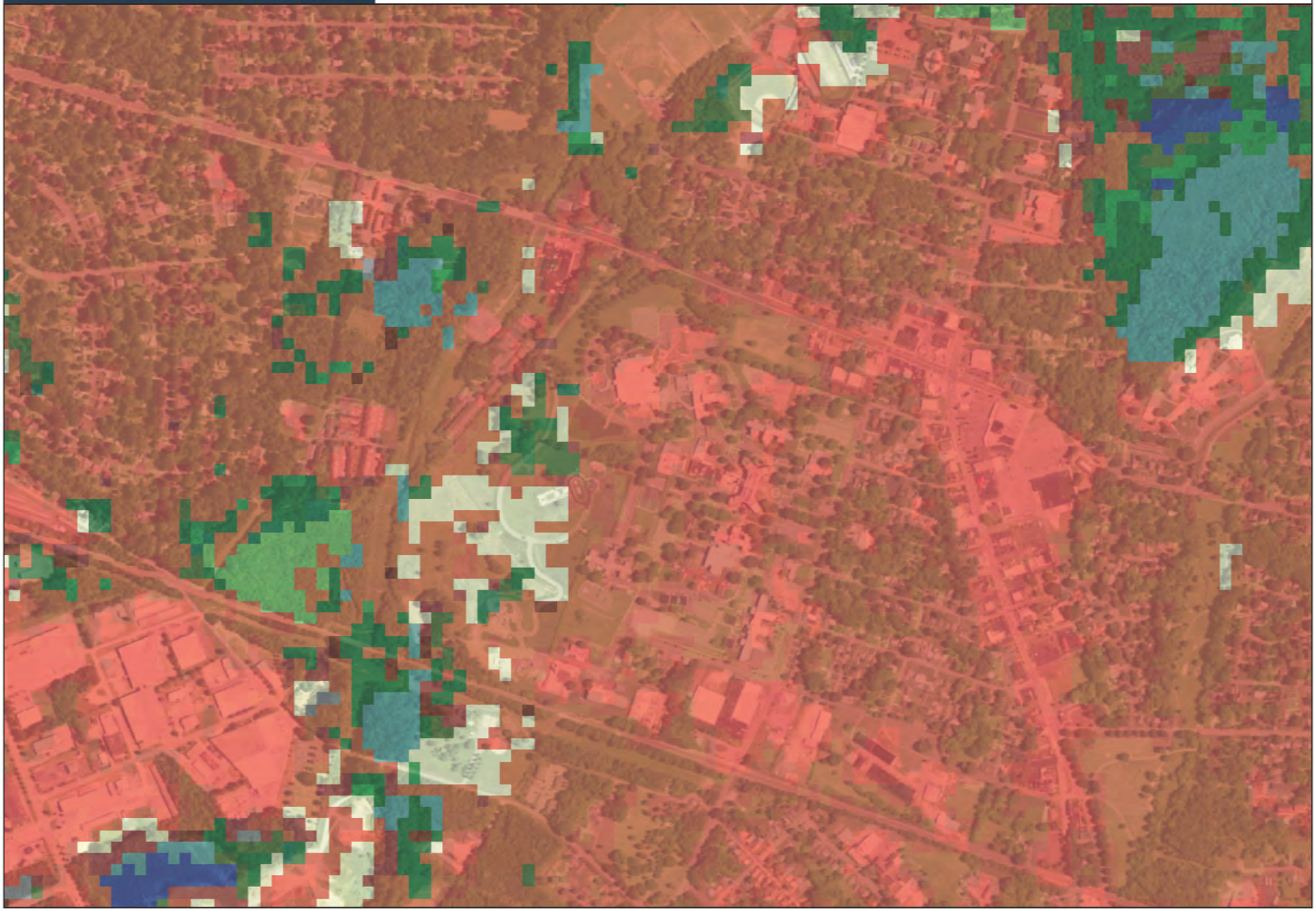

GAP | USGS GAP ANALYSIS PROGRAM

Land Cover VIEWER

http://gapanalysis.usgs.gov/

- Evergreen Plantation or Managed Pine
- Allegheny-Cumberland Dry Oak Forest and Woodland - Hardwood
- Southern Interior Low Plateau Dry-Mesic Oak Forest
- Southern Ridge and Valley Dry Calcareous Forest
- Southern Ridge and Valley Dry Calcareous Forest - Pine modifier
- Southern Piedmont Dry Oak-(Pine) Forest - Loblolly Pine Modifier
- Appalachian Hemlock-Hardwood Forest
- Southern Appalachian Low Mountain Pine Forest
- Southern Piedmont Dry Oak-(Pine) Forest - Hardwood Modifier
- Southern Piedmont Dry Oak-(Pine) Forest - Mixed Modifier
- South-Central Interior Mesophytic Forest
- Southern Piedmont Mesic Forest
- South-Central Interior Large Floodplain - Forest Modifier
- South-Central Interior Small Stream and Riparian
- Southern Piedmont/Ridge and Valley Upland Depression Swamp
- Southern Piedmont Large Floodplain Forest - Forest Modifier
- Southern Piedmont Small Floodplain and Riparian Forest
- Southern Piedmont Glade and Barrens
- Southern Interior Acid Cliff
- Southern Piedmont Cliff
- Southern Piedmont Granite Flatrock
- Undifferentiated Barren Land
- Cultivated Cropland
- Pasture/Hay
- Developed, Open Space
- Developed, Low Intensity
- Developed, Medium Intensity
- Developed, High Intensity
- Disturbed/Successional - Grass/Forb Regeneration
- Disturbed/Successional - Shrub Regeneration
- Open Water (Fresh)

IPaC **U.S. Fish & Wildlife Service**

My project Rowan County, North Carolina

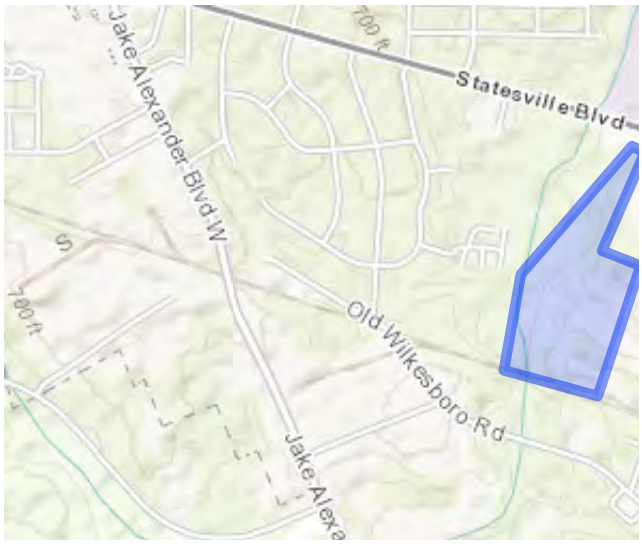

This project potentially impacts **18 resources** managed or regulated by the U.S. Fish & Wildlife Service

Tasks

Review potentially impacted resources
To see endangered species, migratory birds, wetlands or refuges which may be impacted by this project

This project could impact:

- 2 endangered species
- 16 migratory birds

View the complete resource list to see more information.

Note on following pages that one species is threatened, and one endangered

Request an official species list
To receive an official letter and species list from the Asheville Ecological Services Field Office

Local office

Asheville Ecological Services Field Office
(828) 258-3939

http://www.fws.gov/n

Federal agencies are required to "request of the Secretary of Interior information whether any species which is listed or proposed to be listed may be present in the area of a proposed action" (Section 7 of the Endangered Species Act).

Demo: Requesting a species list for an IPaC project 3m

Analyze the impacts of your project

Provide additional details and get recommended conservation measures for your project

There are no species in your project area with conservation measure recommendations available. Please contact the local U.S. Fish & Wildlife office to review impacts for this project.

IPaC **U.S. Fish & Wildlife Service**

My project Rowan County, North Carolina

This project potentially impacts **18 resources** managed or regulated by the U.S. Fish & Wildlife Service

Endangered species

Proposed, candidate, threatened, and endangered species are managed by the Endangered Species Program of the U.S. Fish & Wildlife Service.

The list of species below are those that may occur or could potentially be affected by activities in this location:

Flowering Plants

Schweinitz's Sunflower Helianthus schweinitzii

Endangered (A species in danger of extinction throughout all or a significant portion of its range)

Mammals

Northern Long-eared Bat Myotis septentrionalis

Threatened (A species likely to become endangered within the foreseeable future throughout all or a significant portion of its range)

Critical habitats

Potential effects to critical habitat(s) in this location must be analyzed along with the endangered species themselves.

THERE ARE NO CRITICAL HABITATS IN THIS LOCATION

Migratory birds

Birds are protected by the Migratory Bird Treaty Act and the Bald and Golden Eagle Protection Act.

Any activity which results in the take (to harass, harm, pursue, hunt, shoot, wound, kill, trap, capture, or collect, or to attempt to engage in any such conduct) of migratory birds or eagles is prohibited unless authorized by the U.S. Fish and Wildlife Service (1). There are no provisions for allowing the take of migratory birds that are unintentionally killed or injured.

Any person or organization who plans or conducts activities that may result in the take of migratory birds is responsible for complying with the appropriate regulations and implementing appropriate conservation measures.

The following species of migratory birds could potentially be affected by activities in this location:

American Bittern Botaurus lentiginosus

Season: Wintering

Bald Eagle Haliaeetus leucocephalus

Year-round

Blue-winged Warbler Vermivora pinus
Season: Breeding

Brown-headed Nuthatch Sitta pusilla
Year-round

Chuck-will's-widow Caprimulgus carolinensis
Season: Breeding

Fox Sparrow Passerella iliaca
Season: Wintering

Kentucky Warbler Oporornis formosus
Season: Breeding

Least Bittern Ixobrychus exilis
Season: Breeding

Loggerhead Shrike Lanius ludovicianus
Year-round

Prairie Warbler Dendroica discolor
Season: Breeding

Prothonotary Warbler Protonotaria citrea
Season: Breeding

Red-headed Woodpecker Melanerpes erythrocephalus
Year-round

Rusty Blackbird Euphagus carolinus
Season: Wintering

Short-eared Owl Asio flammeus

Season: Wintering

Wood Thrush Hylocichla mustelina

Season: Breeding

Worm Eating Warbler Helmitheros vermivorum

Season: Breeding

Wildlife refuges

Any activity proposed on National Wildlife Refuge lands must undergo a 'Compatibility Determination' conducted by the Refuge. Please contact the individual Refuges to discuss any questions or concerns.

THERE ARE NO REFUGES IN THIS LOCATION

Wetlands in the National Wetlands Inventory

Impacts to NWI wetlands and other aquatic habitats may be subject to regulation under Section 404 of the Clean Water Act, or other State/Federal Statutes.

For more information please contact the Regulatory Program of the local
U.S. Army Corps of Engineers District.

THERE ARE NO WETLANDS IN THIS LOCATION

NORTH CAROLINA DEPARTMENT OF NATURAL AND CULTURAL RESOURCES

Pat McCrory
Governor

Bryan Gossage
Executive Director
Clean Water Management Trust Fund

Susan Kluttz
Secretary

NCNHDE-1127

January 11, 2016

Carol Lee-Roark, PhD, PG
Sanderson Stewart
106 East Babcock
Bozeman, MT 59715

RE: Salisbury National Cemetery Gravesite Expansion; DVA National Cemetery Project 876-021

Dear Carol Lee-Roark:

The North Carolina Natural Heritage Program (NCNHP) appreciates the opportunity to provide information about natural heritage resources from our database that have been compiled for the project referenced above.

A query of the NCNHP database, based on the project area mapped with your request, indicates that there are no records for rare species, important natural communities, natural areas, or conservation/managed areas within the proposed project boundary. Please note that although there may be no documentation of natural heritage elements within the project boundary, it does not imply or confirm their absence; the area may not have been surveyed. The results of this query should not be substituted for site-specific surveys where suitable habitat exists. In the event that rare species are found within the project area, please contact the NCNHP so that we may update our records.

The attached 'Potential Occurrences' table summarizes rare species and natural communities that have been documented within a one-mile radius of the property boundary. The proximity of these records suggests that these natural heritage elements may potentially be present in the project area if suitable habitat exists and is included for reference.

Tables of natural areas and conservation/managed area within a one-mile radius of the project area, if any, are also included in this report. The location of the natural areas and conservation/managed areas can be viewed online on the Natural Heritage Data Explorer found at: https://ncnhde.natureserve.org/.

Please note that natural heritage element data are maintained for the purposes of conservation planning, project review, and scientific research, and are not intended for use as the primary criteria for regulatory decisions. Information provided by the NCNHP database may not be published without prior written notification to the NCNHP, and the NCNHP must be credited as an information source in these publications. Maps of NCNHP data may not be redistributed without permission.

The NC Natural Heritage Program may follow this letter with additional correspondence if a Dedicated Nature Preserve (DNP), Registered Heritage Area (RHA), or Federally-listed species are documented near the project area.

If you have questions regarding the information provided in this letter or need additional assistance, please contact John Finnegan at john.finnegan@ncdenr.gov or 919.707.8630.

Sincerely,
NC Natural Heritage Program

Natural Heritage Element Occurrences, Natural Areas, and Managed Areas Within a One-mile Radius of the Project Area
Salisbury National Cemetery Gravesite Expansion
Project No. DVA National Cemetery Project 876-021
January 11, 2016
NCNHDE-1127

Element Occurrences Documented Within a One-mile Radius of the Project Area

Taxonomic Group	EO ID	Scientific Name	Common Name	Last Observation Date	Element Occurrence Status	Accuracy	Federal Status	State Status	Global Rank	State Rank
Amphibian	6733	Ambystoma talpoideum	Mole Salamander	1993	Current	3-Medium	---	Special Concern	G5	S2S3
Moss	22637	Brachythecium rotaeanum	Rota's Feather Moss	1935-08-08	Historical	4-Low	---	Significantly Rare Disjunct	G3G4	S1
Natural Community	5157	Dry-Mesic Oak--Hickory Forest (Piedmont Subtype)	---	2012	Current	2-High	---	---	G4G5	S4
Natural Community	11199	Piedmont Swamp Forest	---	2012	Current	2-High	---	---	G3G4	S2
Vascular Plant	33378	Isoetes piedmontana	Piedmont Quillwort	1895-05-30	Historical	4-Low	---	Endangered	G3	S2

Natural Areas Documented Within a One-mile Radius of the Project Area

Site Name	Representational Rating	Collective Rating
Salisbury Nature Study Area	R3 (High)	C5 (General)

Managed Areas Documented Within a One-mile Radius of the Project Area

Managed Area Name	Owner	Owner Type
Land Trust for Central North Carolina Preserve	Land Trust for Central North Carolina	Private
Land Trust for Central North Carolina Easement	Land Trust for Central North Carolina	Private
Land Trust for Central North Carolina Easement	Land Trust for Central North Carolina	Private
NC Clean Water Management Trust Fund Easement	NC DNCR, Clean Water Management Trust Fund	State
NC Clean Water Management Trust Fund Easement	NC DNCR, Clean Water Management Trust Fund	State
Salisbury Nature Study RHA	Catawba College; Salisbury-Rowan Schools	Private
Salisbury Nature Study RHA	Catawba College; Salisbury-Rowan Schools	Private

Definitions and an explanation of status designations and codes can be found at https://ncnhde.natureserve.org/content/help. Data query generated on January 11, 2016; source: NCNHP, Q4 October 2015. Please resubmit your information request if more than one year elapses before project initiation as new information is continually added to the NCNHP database.

Wetlands from the NC Natural Heritage Program database

Switch Basemap Add Resources

Layers | Make a Map | Feature Search

Conservation Areas

- Managed Areas
- Natural Areas

Conservation Planning

- Game Land Hunting Safety Buffers (NCWR
- Smoke Awareness Areas (NCWRC)
- Biodiversity & Wildlife Habitat Assessmen
- Agricultural Lands Assessment
- Forestry Lands Assessment
  - Programmatic Priorities
  - Landscape Priorities
  - Programmatic Priorities (Simplified)
  - Landscape Priorities (Simplified)

Water Resources

- Water Bodies
- National Wetland Inventory
  - Marine
  - Estuarine
  - Lacustrine
  - Palustrine
  - Riverine
  - Unspecified
- Coastal Wetlands

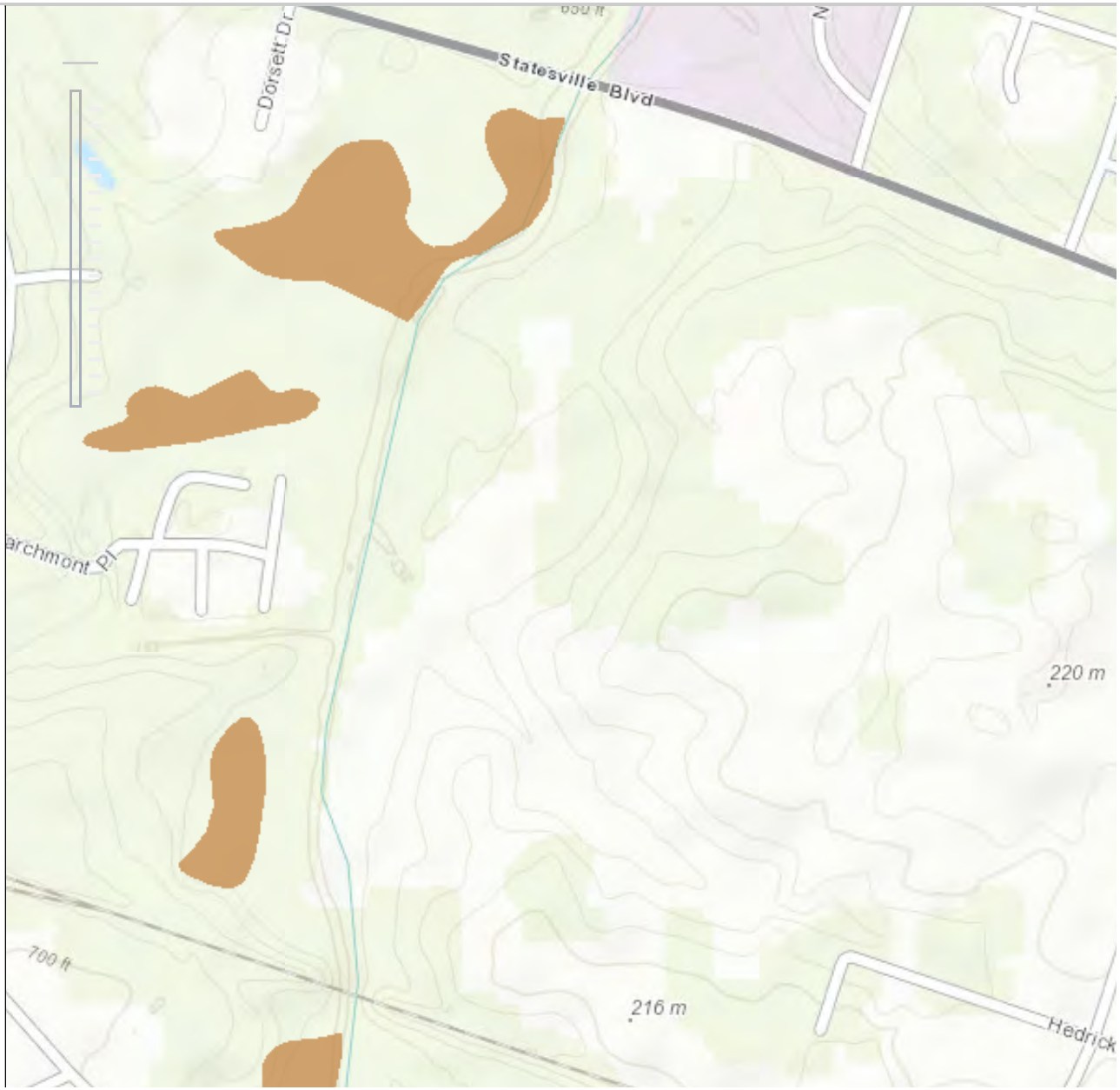

U.S. Fish and Wildlife Service

National Wetlands Inventory

NWI Wetlands Map

Jan 17, 2016

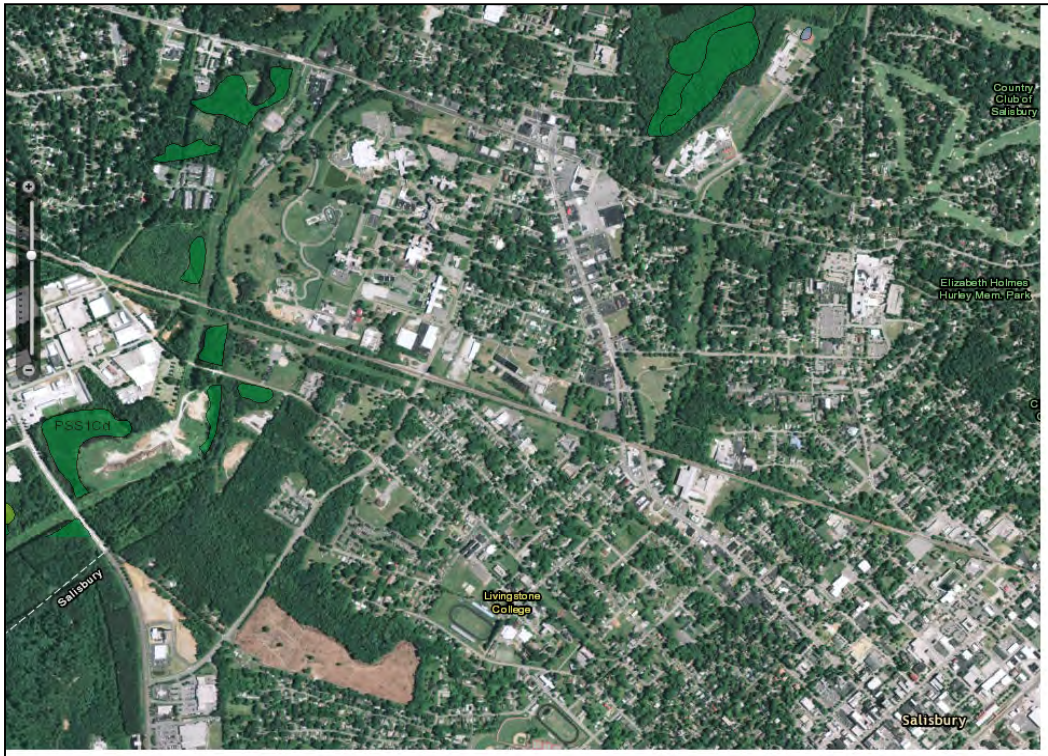

Wetlands

- Freshwater Emergent
- Freshwater Forested/Shrub
- Estuarine and Marine Deepwater
- Estuarine and Marine
- Freshwater Pond
- Lake
- Riverine
- Other

This map is for general reference only. The US Fish and Wildlife Service is not responsible for the accuracy or currentness of the base data shown on this map. All wetlands related data should be used in accordance with the layer metadata found on the Wetlands Mapper web site.

User Remarks:

Map — Hydric Rating by Map Unit

Scale (not to scale)

Warning: Soil Ratings Map may not be valid at this scale.

Search

Suitabilities and Limitations Ratings

Open All | Close All

- Building Site Development
- Construction Materials
- Disaster Recovery Planning
- **Land Classifications**
  - Conservation Tree and Shrub Group
  - Ecological Site ID
  - Ecological Site Name
  - Farmland Classification
  - Hydric Rating by Map Unit

    View Description | View Rating

    View Options

    Map ☑

    Table ☑

    Description of Rating ☑

    Rating Options ☑

    ☐ Detailed Description

    Advanced Options

    View Description | View Rating
  - Irrigated Capability Class
  - Irrigated Capability Subclass
  - National Commodity Crop Productivity Index v2
  - NH Forest Soil Group
  - Nonirrigated Capability Class
  - Nonirrigated Capability Subclass
  - Soil Taxonomy Classification
- **Land Management**
  - Construction Limitations for Haul Roads and Log Landings
  - Erosion Hazard (Off-Road, Off-Trail)

Tables — Hydric Rating by Map Unit — Summary By Map Unit

Summary by Map Unit — Rowan County, North Carolina (NC159)

Map unit symbol	Map unit name	Rating	Acres in AOI	Percent of AOI
CeB2	Cecil sandy clay loam, 2 to 8 percent slopes, moderately eroded	0	4.8	2.0%
CeC2	Cecil sandy clay loam, 8 to 15 percent slopes, moderately eroded	0	19.0	7.9%
ChA	Chewacla loam, 0 to 2 percent slopes, frequently flooded	5	67.5	28.0%
EnB	Enon fine sandy loam, 2 to 8 percent slopes	0	15.5	6.4%
EnC	Enon fine sandy loam, 8 to 15 percent slopes	0	29.4	12.2%
EuB	Enon-Urban land complex, 2 to 10 percent slopes	0	23.7	9.8%
MeB2	Mecklenburg clay loam, 2 to 8 percent slopes, moderately eroded	0	24.7	10.3%
MeC2	Mecklenburg clay loam, 8 to 15 percent slopes, moderately eroded	0	14.5	6.0%
Ud	Udorthents, loamy	0	28.8	12.0%
Uf	Urban land	0	12.9	5.4%
Totals for Area of Interest			**240.7**	**100.0%**

Description — Hydric Rating by Map Unit

This rating indicates the percentage of map units that meets the criteria for hydric soils. Map units are composed of one or more map unit components or soil types, each of which is rated as hydric soil or not hydric. Map units that are made up dominantly of hydric soils may have small areas of minor nonhydric components in the higher positions on the landform, and map units that are made up dominantly of nonhydric soils may have small areas of minor hydric components in the lower positions on the landform. Each map unit is rated based on its respective components and the percentage of each component within the map unit.

The thematic map is color coded based on the composition of hydric components. The five color classes are separated as 100 percent hydric components, 66 to 99 percent hydric components, 33 to 65 percent hydric components, 1 to 32 percent hydric components, and less than one percent hydric components.

In Web Soil Survey, the Summary by Map Unit table that is displayed below the map pane contains a column named 'Rating'. In this column the percentage of each map unit that is classified as hydric is displayed.

Hydric soils are defined by the National Technical Committee for Hydric Soils (NTCHS) as soils that formed under conditions of saturation, flooding, or ponding long enough during the growing season to develop anaerobic conditions in the upper part (Federal Register, 1994). Under natural conditions, these soils are either saturated or inundated long enough during the growing season to support the growth and reproduction of hydrophytic vegetation.

The NTCHS definition identifies general soil properties that are associated with wetness. In order to determine whether a specific soil is a hydric soil or nonhydric soil, however, more specific information, such as information about the depth and duration of the water table, is needed. Thus, criteria that identify those estimated soil properties unique to hydric soils have been established (Federal Register, 2002). These criteria are used to identify map unit components that normally are associated with wetlands. The criteria used are selected estimated soil properties that are described in "Soil Taxonomy" (Soil Survey Staff, 1999) and "Keys to Soil Taxonomy" (Soil Survey Staff, 2006) and in the "Soil Survey Manual" (Soil Survey Division Staff, 1993).

If soils are wet enough for a long enough period of time to be considered hydric, they should exhibit certain properties that can be easily observed in the field. These visible properties are indicators of hydric soils. The indicators used to

Erosion Hazard (Road, Trail)
Fencing, Post Depth 24 Inches or Less
Fencing, Post Depth 36 Inches or Less
Ground Penetrating Radar Penetration
Harvest Equipment Operability
Mechanical Site Preparation (Deep)
Mechanical Site Preparation (Surface)
Pesticide Leaching Potential
Pesticide Runoff Potential
Potential for Damage by Fire
Potential for Seedling Mortality
Soil Rutting Hazard
Suitability for Hand Planting
Suitability for Log Landings
Suitability for Mechanical Planting
Suitability for Roads (Natural Surface)
Military Operations
Recreational Development
Sanitary Facilities
Vegetative Productivity
Waste Management
Water Management

make onsite determinations of hydric soils are specified in "Field Indicators of Hydric Soils in the United States" (Hurt and Vasilas, 2006).

References:

Federal Register. July 13, 1994. Changes in hydric soils of the United States.
Federal Register. September 18, 2002. Hydric soils of the United States.
Hurt, G.W., and L.M. Vasilas, editors. Version 6.0, 2006. Field indicators of hydric soils in the United States.
Soil Survey Division Staff. 1993. Soil survey manual. Soil Conservation Service. U.S. Department of Agriculture Handbook 18.
Soil Survey Staff. 1999. Soil taxonomy: A basic system of soil classification for making and interpreting soil surveys. 2nd edition. Natural Resources Conservation Service. U.S. Department of Agriculture Handbook 436.
Soil Survey Staff. 2006. Keys to soil taxonomy. 10th edition. U.S. Department of Agriculture, Natural Resources Conservation Service.

Rating Options — Hydric Rating by Map Unit

Aggregation Method: Percent Present

Component Percent Cutoff: *None Specified*

Tie-break Rule: Lower

FOIA | Accessibility Statement | Privacy Policy | Non-Discrimination Statement | Information Quality | USA.gov | White House

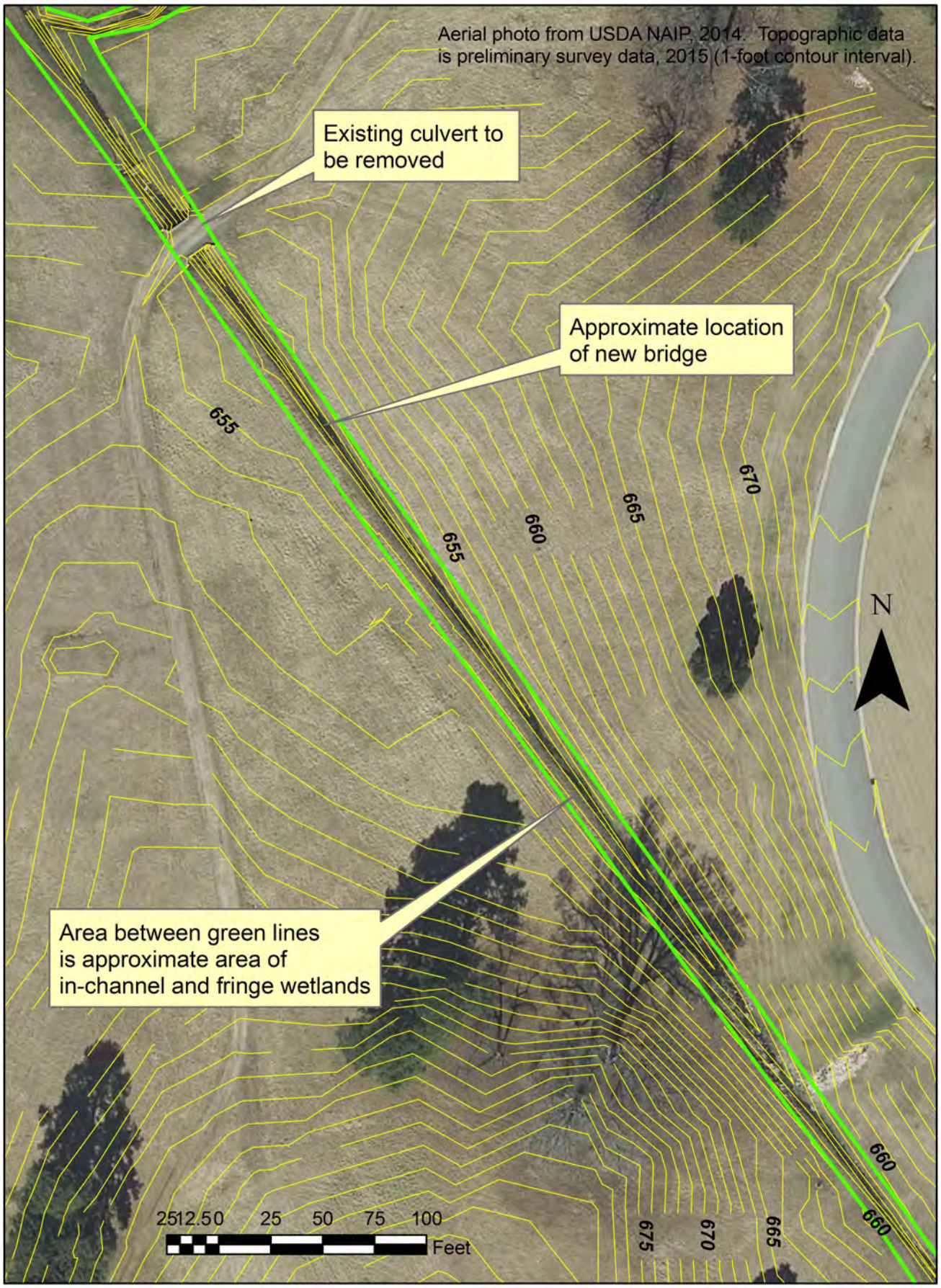

Approximate area of wetlands on un-named tributary to Grants Creek. Delineation and permitting will be required after design is developed.

FEMA

Info Scale: 32 % LOMC: 1

Help

Zoom Win Pan Zoom In Zoom Out 1:1 Zoom In MAX Zoom Out

Make a FIRMette

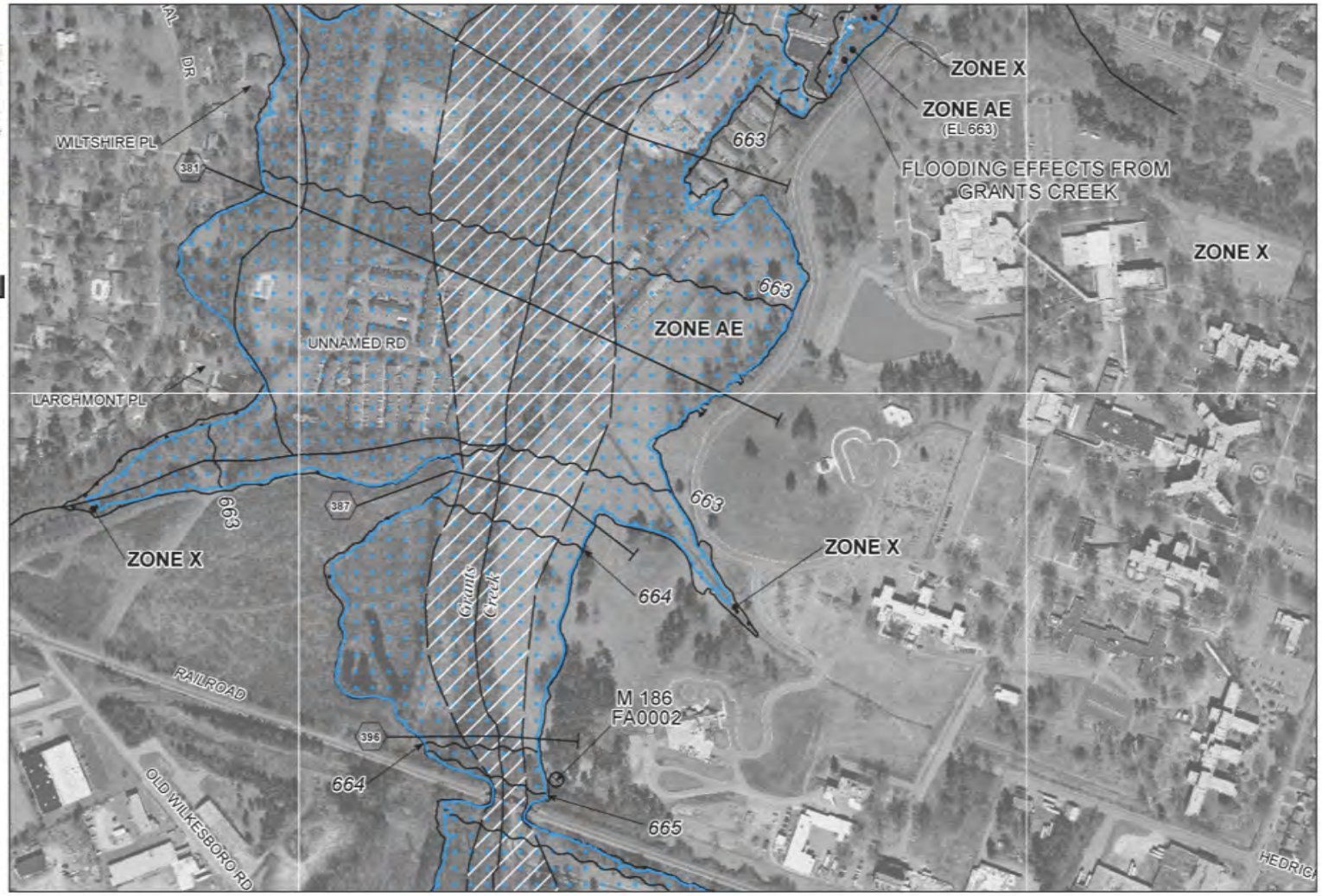

FEMA

Info Scale: 32 % LOMC: 1

Help

Zoom Win Pan Zoom In Zoom Out 1:1 Zoom In MAX Zoom Out

Make a FIRMette

LEGEND

SPECIAL FLOOD HAZARD AREAS (SFHAs) SUBJECT TO INUNDATION BY THE 1% ANNUAL CHANCE FLOOD

The 1% annual chance flood (100-year flood), also known as the base flood, is the flood that has a 1% chance of being equaled or exceeded in any given year. The Special Flood Hazard Area is the area subject to flooding by the 1% annual chance flood. Areas of Special Flood Hazard include Zones A, AE, AH, AO, AR, A99, V, and VE. The Base Flood Elevation is the water-surface elevation of the 1% annual chance flood.

ZONE A No Base Flood Elevation determined.

ZONE AE Base Flood Elevations determined.

ZONE AH Flood depths of 1 to 3 feet (usually areas of ponding); Base Flood Elevations determined.

ZONE AO Flood depths of 1 to 3 feet (usually sheet flow on sloping terrain); average depths determined. For areas of alluvial fan flooding, velocities also determined.

ZONE AR Special Flood Hazard Area formerly protected from the 1% annual chance flood by a flood control system that was subsequently decertified. Zone AR indicates that the former flood control system is being restored to provide protection from the 1% annual chance or greater flood.

ZONE A99 Areas to be protected from 1% annual chance flood by a Federal flood protection system under construction; no Base Flood Elevations determined.

ZONE VE Coastal flood zone with velocity hazard (wave action); Base Flood Elevations determined.

FLOODWAY AREAS IN ZONE AE

The floodway is the channel of a stream plus any adjacent floodplain areas that must be kept free of encroachment so that the 1% annual chance flood can be carried without substantial increases in flood heights.

OTHER FLOOD AREAS

ZONE X Areas of 0.2% annual chance flood; areas of 1% annual chance flood with average depths of less than 1 foot or with drainage areas less than 1 square mile; and areas protected by levees from 1% annual chance flood.

OTHER AREAS

ZONE X Areas determined to be outside the 0.2% annual chance floodplain.

FEMA

Info Scale: 32 % LOMC: 1

Help

Zoom Win Pan Zoom In Zoom Out 1:1 Zoom In MAX Zoom Out

Make a FIRMette

OTHER AREAS

ZONE X Areas determined to be outside the 0.2% annual chance floodplain.

ZONE D Areas in which flood hazards are undetermined, but possible.

COASTAL BARRIER RESOURCES SYSTEM (CBRS) AREAS

OTHERWISE PROTECTED AREAS (OPAs)

CBRS areas and OPAs are normally located within or adjacent to Special Flood Hazard Areas.

1% annual chance floodplain boundary

0.2% annual chance floodplain boundary

Floodway boundary

Zone D boundary

CBRS and OPA boundary

Boundary dividing Special Flood Hazard Area Zones and boundary dividing Special Flood Hazard Areas of different Base Flood Elevations, flood depths or flood velocities.

513 — Base Flood Elevation line and value; elevation in feet*

(EL 987) — Base Flood Elevation value where uniform within zone; elevation in feet*

* Referenced to the North American Vertical Datum of 1988

012 — Cross section line

23 — 23 — Transect line

97°07'30", 32°22'30" — Geographic coordinates referenced to the North American Datum of 1983 (NAD 83)

4275000 M — 1000-meter Universal Transverse Mercator grid ticks, zone 17

1 477 500 FEET — 2500-foot grid values: North Carolina State Plane coordinate system (FIPSZONE 3200, State Plane NAD 83 feet)

BM5510 — North Carolina Geodetic Survey bench mark (for more information visit http://www.ncgs.state.nc.us)

BM5510 — National Geodetic Survey bench mark (for more information visit http://www.ngs.noaa.gov)

BM5510 — NGS-58 GPS 2-5 cm Vertical Control Marks or Contractor-Established NCFMP Bench Marks (for more information visit http://www.ncgs.state.nc.us)

FEMA

Info Scale: 32 % LOMC: 1

Help

Zoom Win Pan

Zoom In Zoom Out

1:1 Zoom In MAX Zoom Out

Make a FIRMette

EPOSITORY
Map Index or visit http://www.ncfloodmaps.com.

D INSURANCE RATE MAP PANEL

E 16, 2009

REVISION(S) TO THIS PANEL

NFIP

FLOOD INSURANCE PROGRAM

PANEL 5750J

FIRM

FLOOD INSURANCE RATE MAP

NORTH CAROLINA

PANEL 5750

(SEE LOCATOR DIAGRAM OR MAP INDEX FOR FIRM PANEL LAYOUT)

CONTAINS:

COMMUNITY	CID No.	PANEL	SUFFIX
ROWAN COUNTY	370351	5750	J
SALISBURY, CITY OF	370215	5750	J

Notice to User: The **Map Number** shown below should be used when placing map orders; the **Community Number** shown above should be used on insurance applications for the subject

CONNECTGIS WEB HOSTING

Rowan2
Printed January 09, 2016
See Below for Disclaimer

Building Footprints

Major Roads
- <all other values>
- INTERSTATE
- NC_HWY
- US_HWY

Roads
- CITY\TOWN STREET
- DRIVE IN PROCESS OF BEING NA
- DRIVE SERVING 2 OR LESS HOME
- DRIVE THAT ACCESSES 3 OR MO
- INTERSTATE
- NORTH CAROLINA HIGHWAY
- ON\OFF RAMPS
- STATE MAINTAINED ROADS
- UNITED STATES HIGHWAY

Streams and Rivers

Lakes & Ponds

FEMA Streams

Flood Hazard

This information was prepared from the Rowan County, NC Geographic Information System. Rowan County has made substantial efforts to ensure the accuracy of location and labeling information contained on this site. The information provided is a representation of various City and County data sources and does not serve as an official map. Rowan County promotes and recommends the independent verification of any information contained on this site by the user. Rowan County makes no warranty or other assertion as to the fitness of the maps for any particular purpose and neither Rowan County nor it's agents or employees shall be liable for any claim alleged to have resulted from any use thereof.

2010 CENSUS - CENSUS TRACT REFERENCE MAP: Rowan County, NC

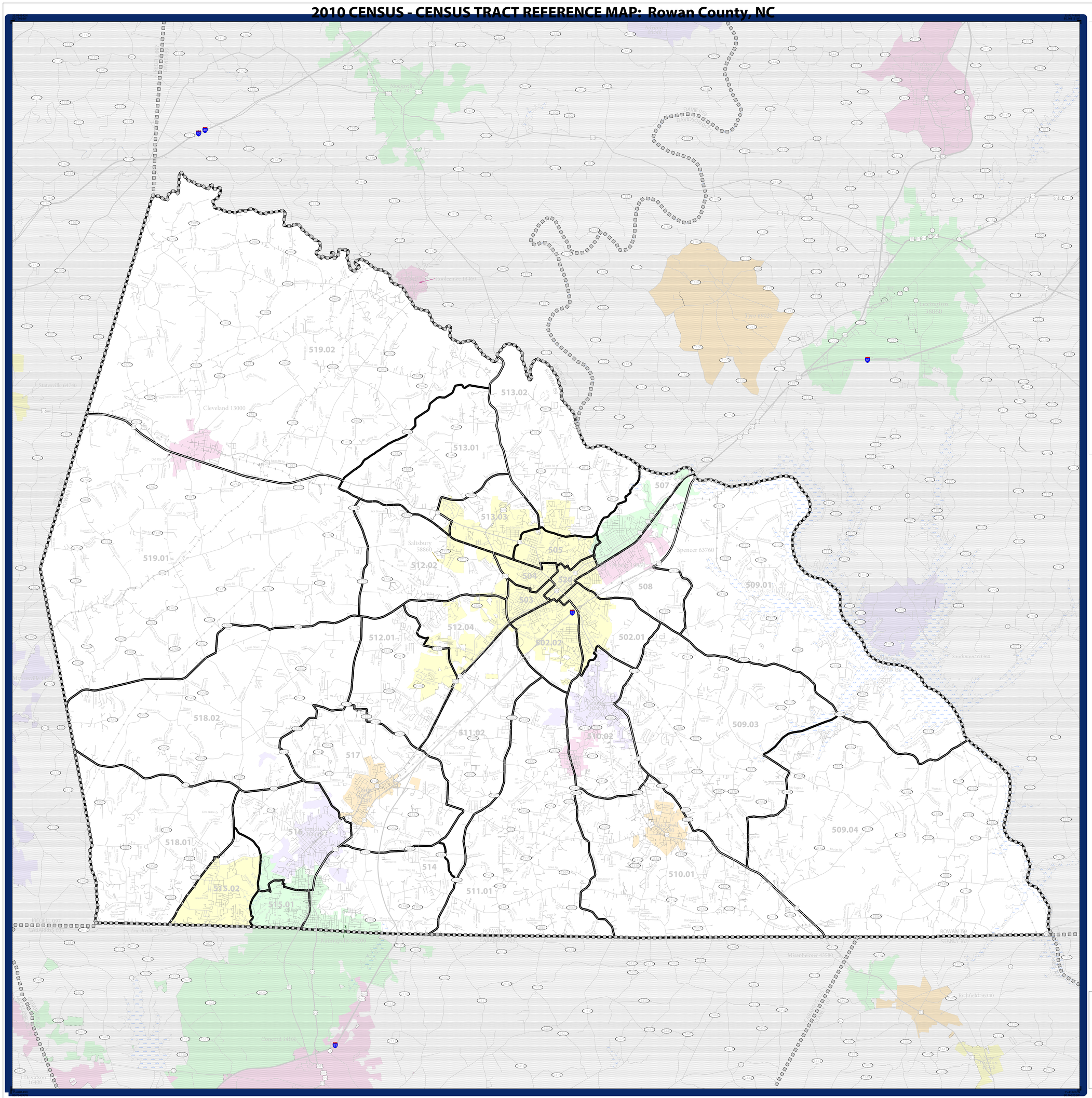

LEGEND

SYMBOL DESCRIPTION	SYMBOL	LABEL STYLE
Federal American Indian Reservation		L'ANSE RES 1880
Off-Reservation Trust Land, Hawaiian Home Land		T1880
Oklahoma Tribal Statistical Area, Alaska Native Village Statistical Area, Tribal Designated Statistical Area		*KAW OTSA 5340*
State American Indian Reservation		Tama Res 4125
State Designated Tribal Statistical Area		*Lumbee STSA 9815*
Alaska Native Regional Corporation		***NANA ANRC 52120***
State (or statistically equivalent entity)		NEW YORK 36
County (or statistically equivalent entity)		ERIE 029
Minor Civil Division (MCD) [1,2]		Bristol town 07485
Consolidated City		MILFORD 47500
Incorporated Place [1,3]		Davis 18100
Census Designated Place (CDP) [3]		*Incline Village 35100*
Census Tract		33.07

DESCRIPTION	SYMBOL	DESCRIPTION	SYMBOL
Interstate	85	Water Body	Pleasant Lake
U.S. Highway	21	Swamp or Marsh	Okefenokee Swamp
State Highway	6	Glacier	Bering Glacier
Other Road	Marsh Ln	Military	Fort Belvoir
4WD Trail, Stairway, Alley, Walkway, or Ferry		National or State Park, Forest, or Recreation Area	Yosemite NP
Railroad	Southern RR	Inset Area	A
Pipeline or Power Line		Outside Subject Area	
Ridge or Fence			
Property Line			
Nonvisible Boundary or Feature Not Elsewhere Classified			

Where state, county, and/or MCD boundaries coincide, the map shows the boundary symbol for only the highest-ranking of these boundaries.

1 A '*' following an MCD name denotes a false MCD. A '*' following a place name indicates that a false MCD exists with the same name and FIPS code as the place; the false MCD label is not shown.

2 MCD boundaries are shown in the following states in which MCDs have functioning governments: Connecticut, Maine, Massachusetts, Michigan, Minnesota, New Hampshire, New Jersey, New York, Pennsylvania, Rhode Island, Vermont, and Wisconsin.

3 Place label color correlates to the place fill color.

Location of County within State

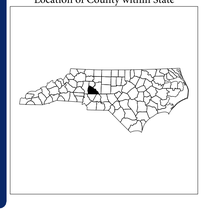

All legal boundaries and names are as of January 1, 2010. The boundaries shown on this map are for Census Bureau statistical data collection and tabulation purposes only; their depiction and designation for statistical purposes does not constitute a determination of jurisdictional authority or rights of ownership or entitlement.

Geographic Vintage: 2010 Census (reference date: January 1, 2010)
Data Source: U.S. Census Bureau's MAF/TIGER database (TAB10ST37)
Map Created by Geography Division: December 13, 2010

U.S. DEPARTMENT OF COMMERCE Economics and Statistics Administration U.S. Census Bureau

Projection: Albers Equal Area Conic
Datum: NAD 83
Spheroid: GRS 80
1st Standard Parallel: 34 13 30
2nd Standard Parallel: 36 06 55
Central Meridian: -79 51 40
Latitude of Projection's Origin: 33 45 09
False Easting: 0
False Northing: 0

0 2 4 6 8 10 Kilometers
0 1 2 3 4 5 Miles
The plotted map scale is 1:76922

N W E S

U S C E N S U S B U R E A U

PARENT SHEET 1

Total Sheets: 1
- Index Sheets: 0
- Parent Sheets: 1
- Inset Sheets: 0

NAME: Rowan County (159)
ENTITY TYPE: County or statistically equivalent entity
ST: North Carolina (37)

2010 CENSUS TRACT REF MAP (PARENT)
205137159001