Locus Map

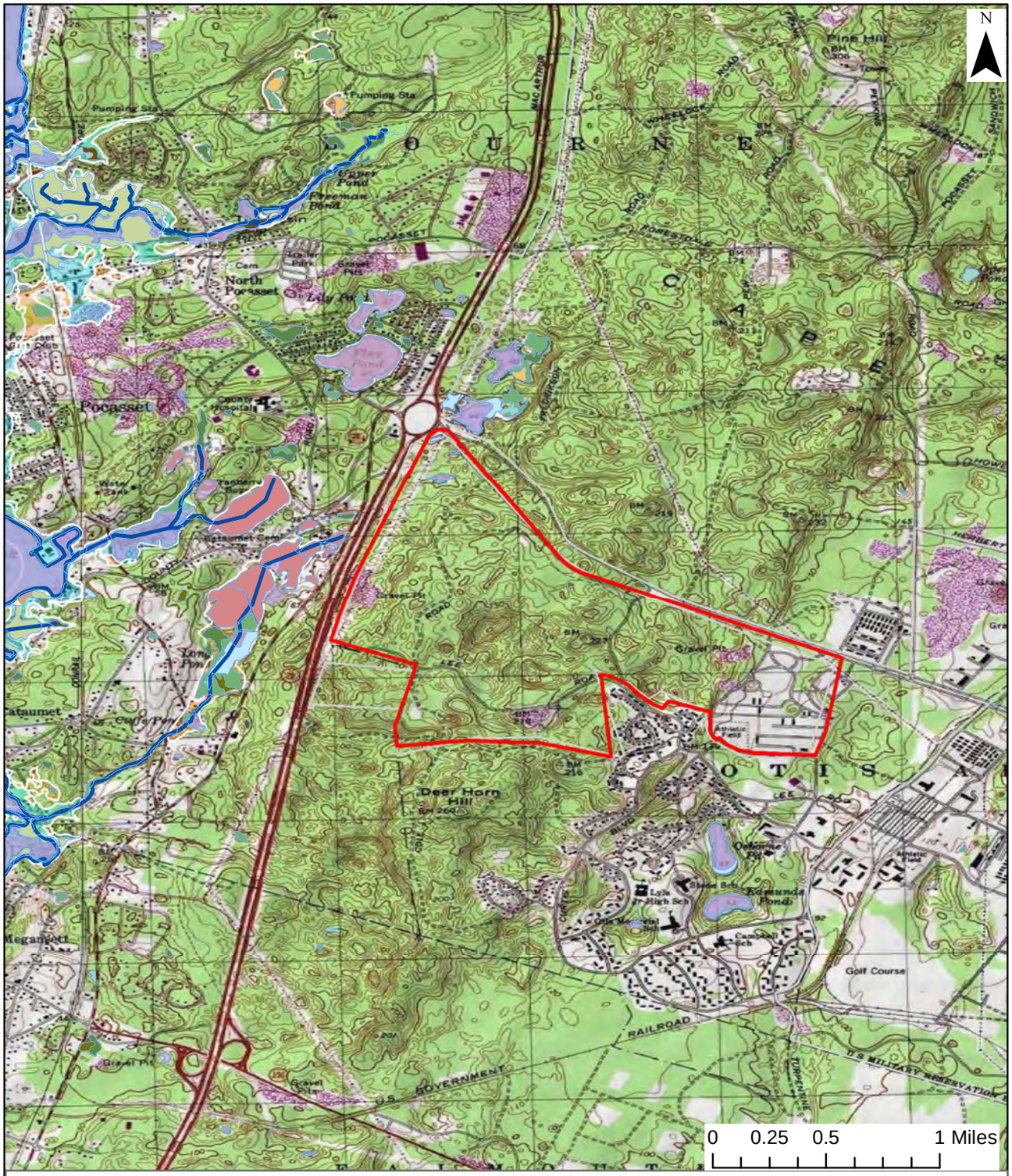

1% Annual Chance Flood Hazard

MassDEP Hydrologic Connections

NHD Streams

NWI Wetlands

MNC Property Boundary

MassDEP Wetland Categories

Barrier Beach System

Barrier Beach- Coastal Beach

Bog

Coastal Bank Bluff or Sea Cliff

Coastal Beach

Coastal Dune

Cranberry Bog

Deep Marsh

Open Water

Salt Marsh

Shallow Marsh Meadow or Fen

Shrub Swamp

Wooded Swamp Coniferous

Wooded Swamp Deciduous

Wooded Swamp Mixed Trees

Figure 1 – Wetland Review Area

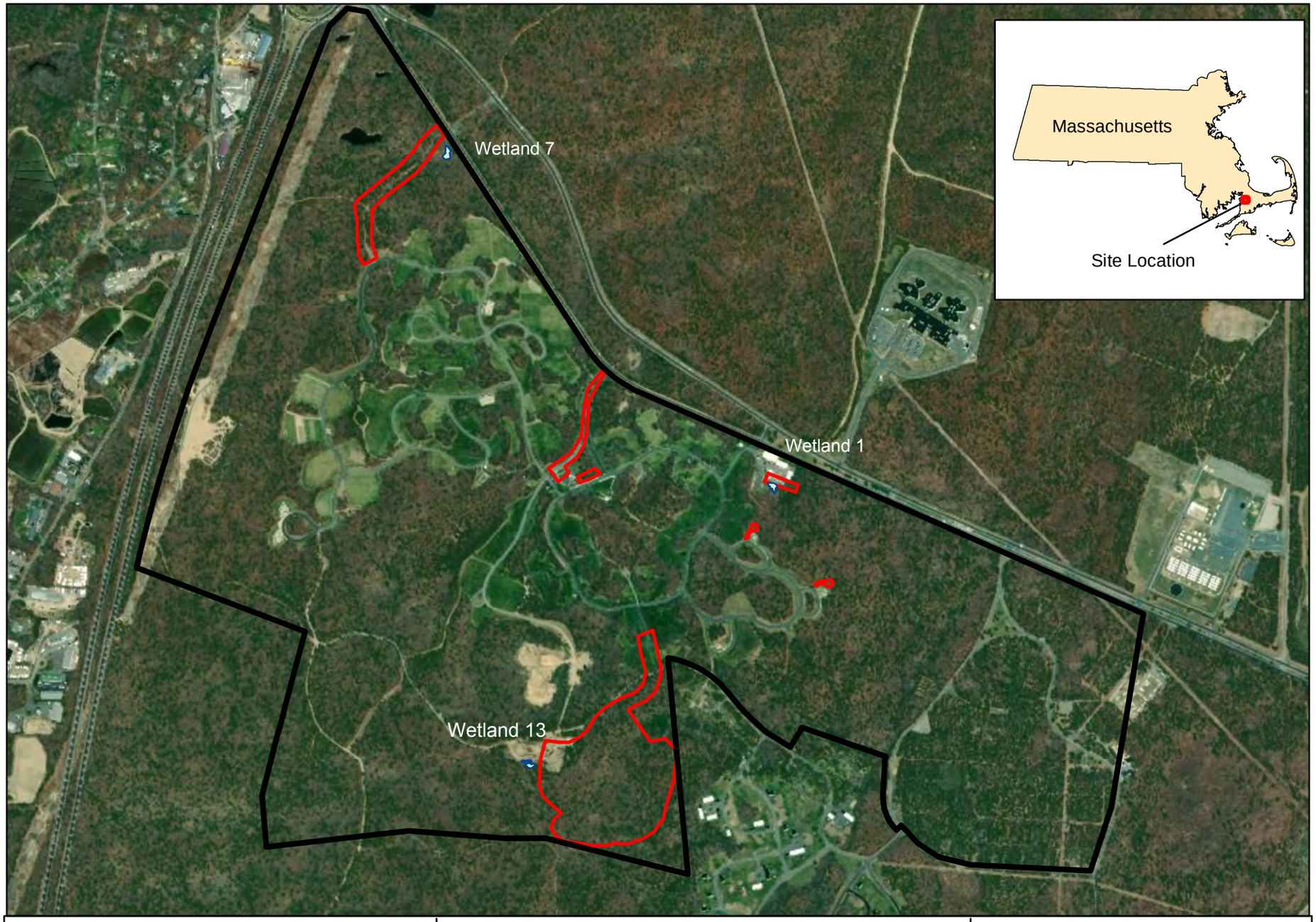

Figure 1. Wetland Review Area

Massachusetts National Cemetery

Wetland_Area

Massachusetts National Cemetery Boundary

Phase 4 Development Area (Limit of Work)

N

0 0.1 0.2 0.4 Miles

Figure 2 – Wetland 1 Site Specific

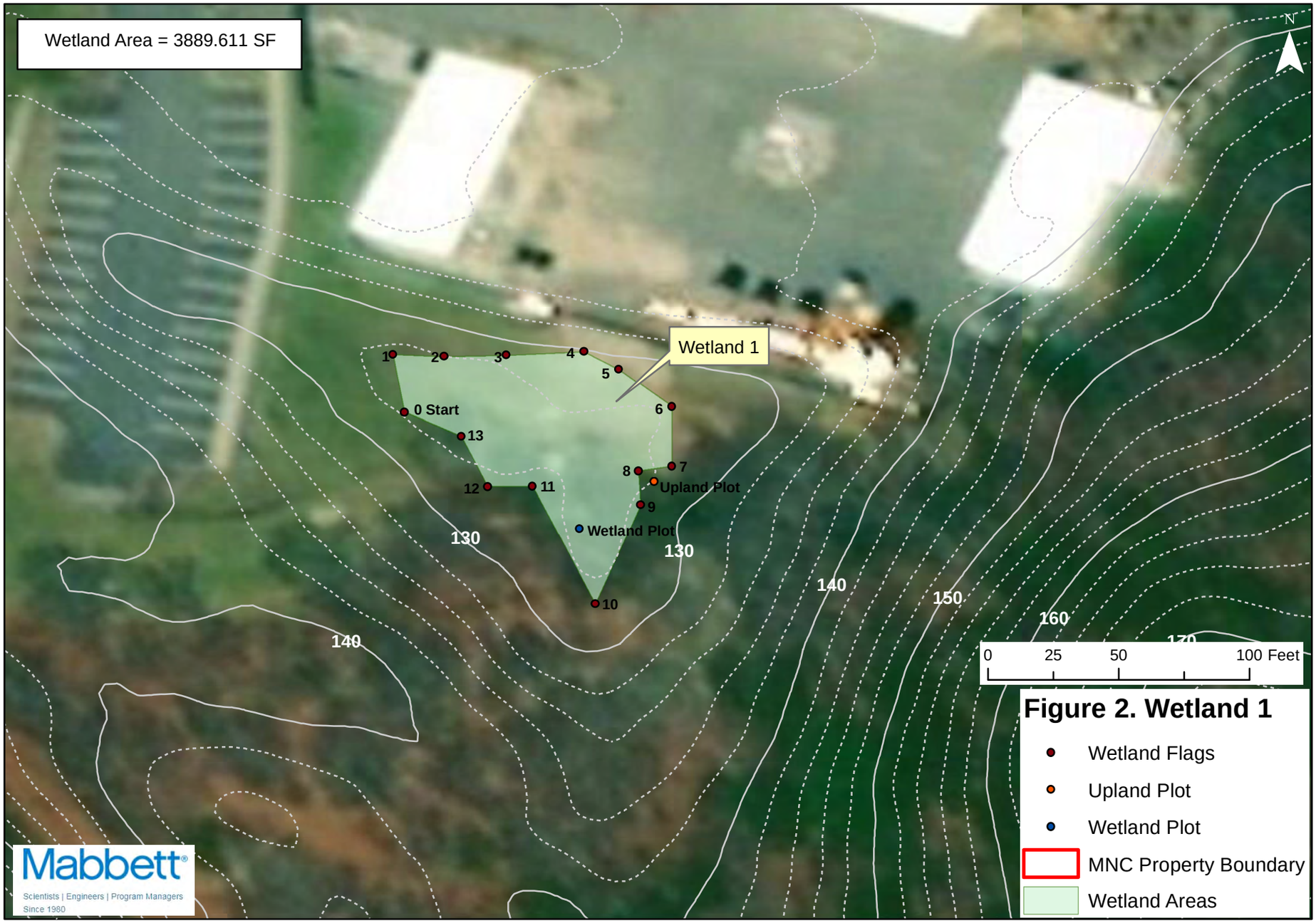

Contours represent feet above mean sea level (amsl)

Figure 3 – Wetland 7 Site Specific

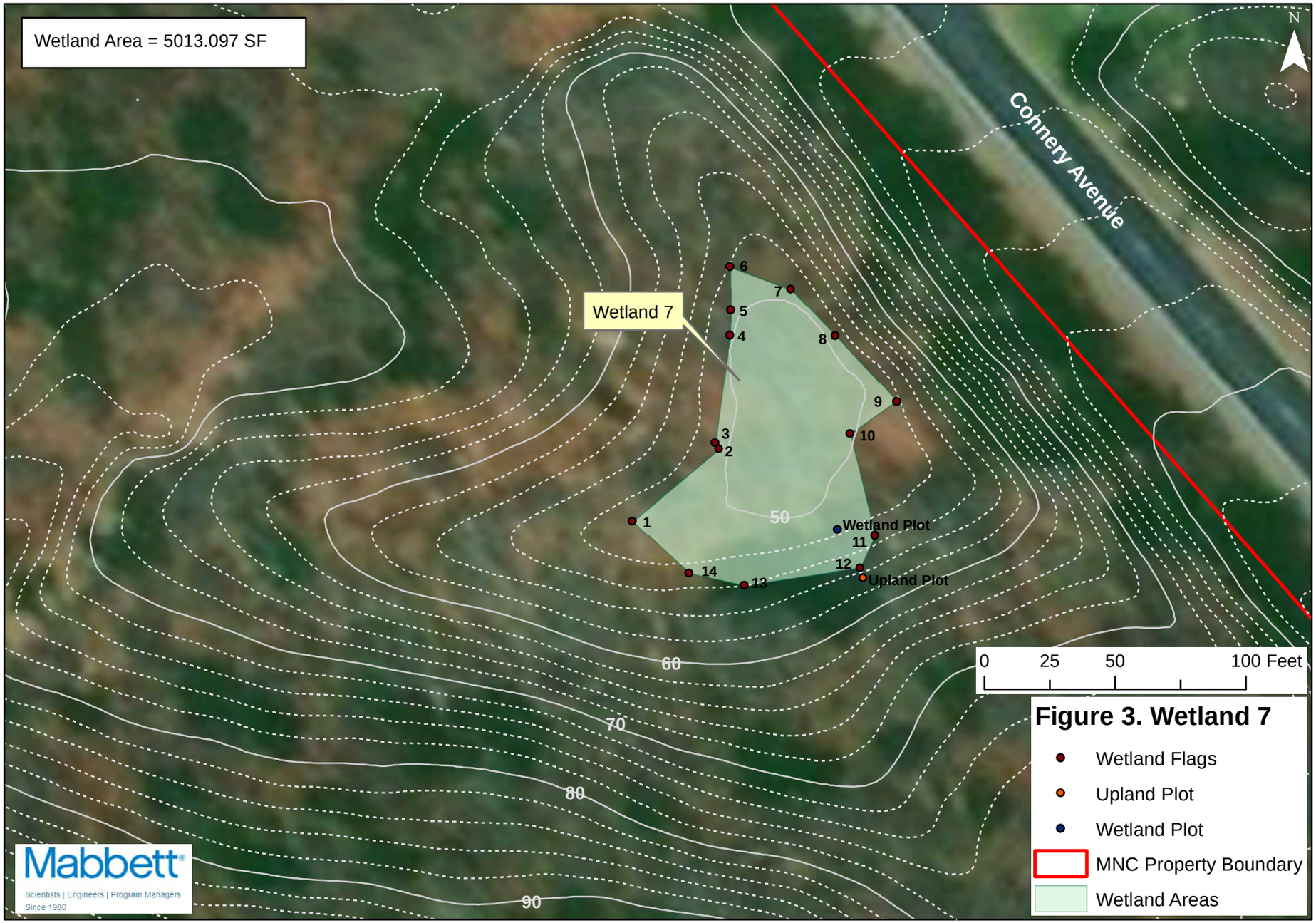

Contours represent feet above mean sea level (amsl)

Figure 4 – Wetland 13 Site Specific

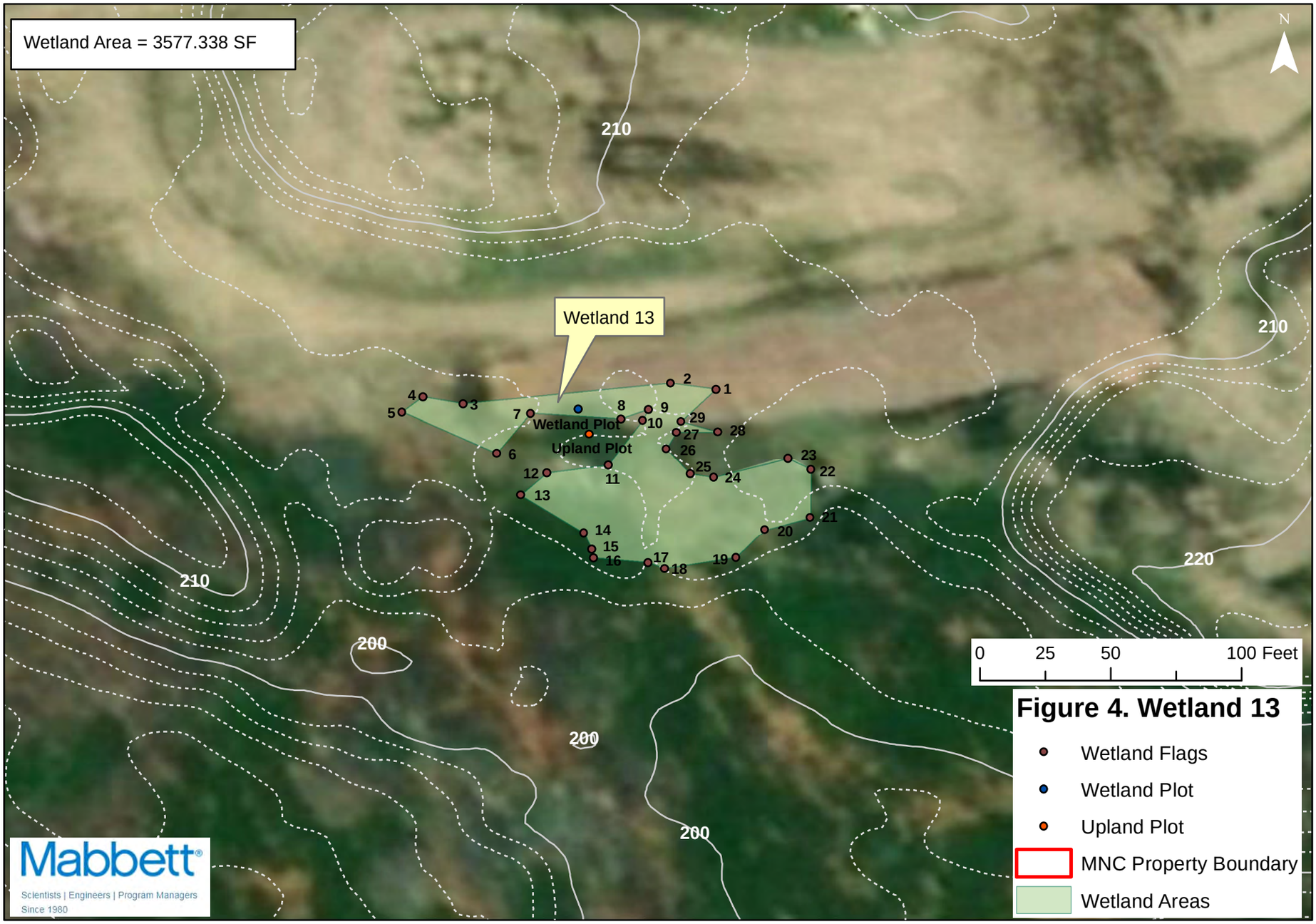

Contours represent feet above mean sea level (amsl)

Figure 5 – Soil Series Map Units of the VA MNC

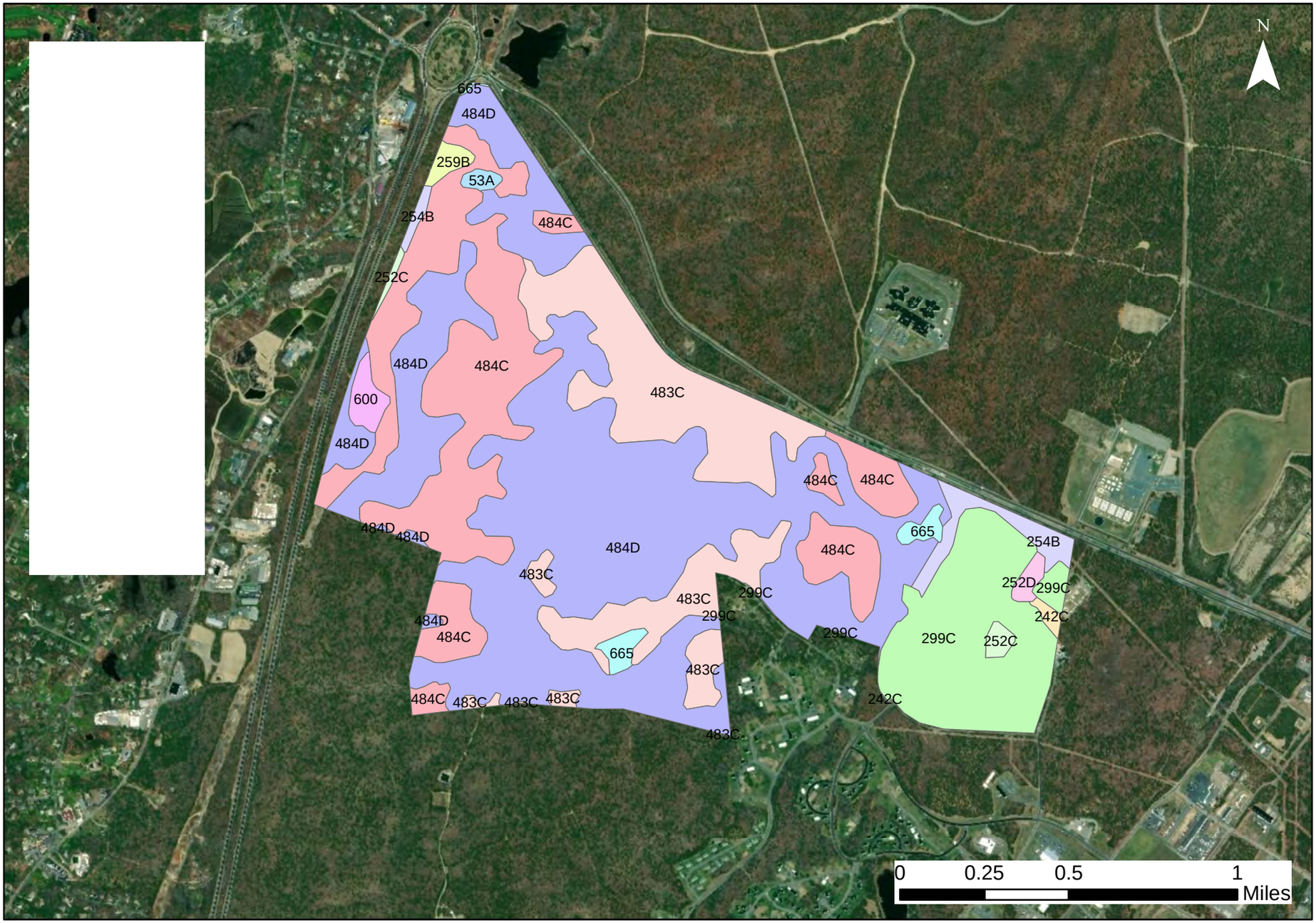
N
665
484D
259B
53A
254B
484C
252C
484D
484C
600
483C
484D
484C
484C
484D
484D
484D
665
254B
484C
483C
252D
299C
483C
299C
242C
484D
299C
484C
299C
252C
665
483C
484C
483C
483C
483C
242C
483C
0
0.25
0.5
1
Miles

Figure 6 – Direct Abutters of the VA MNC

Figure 6 - **Direct Abutters of the VA MNC**

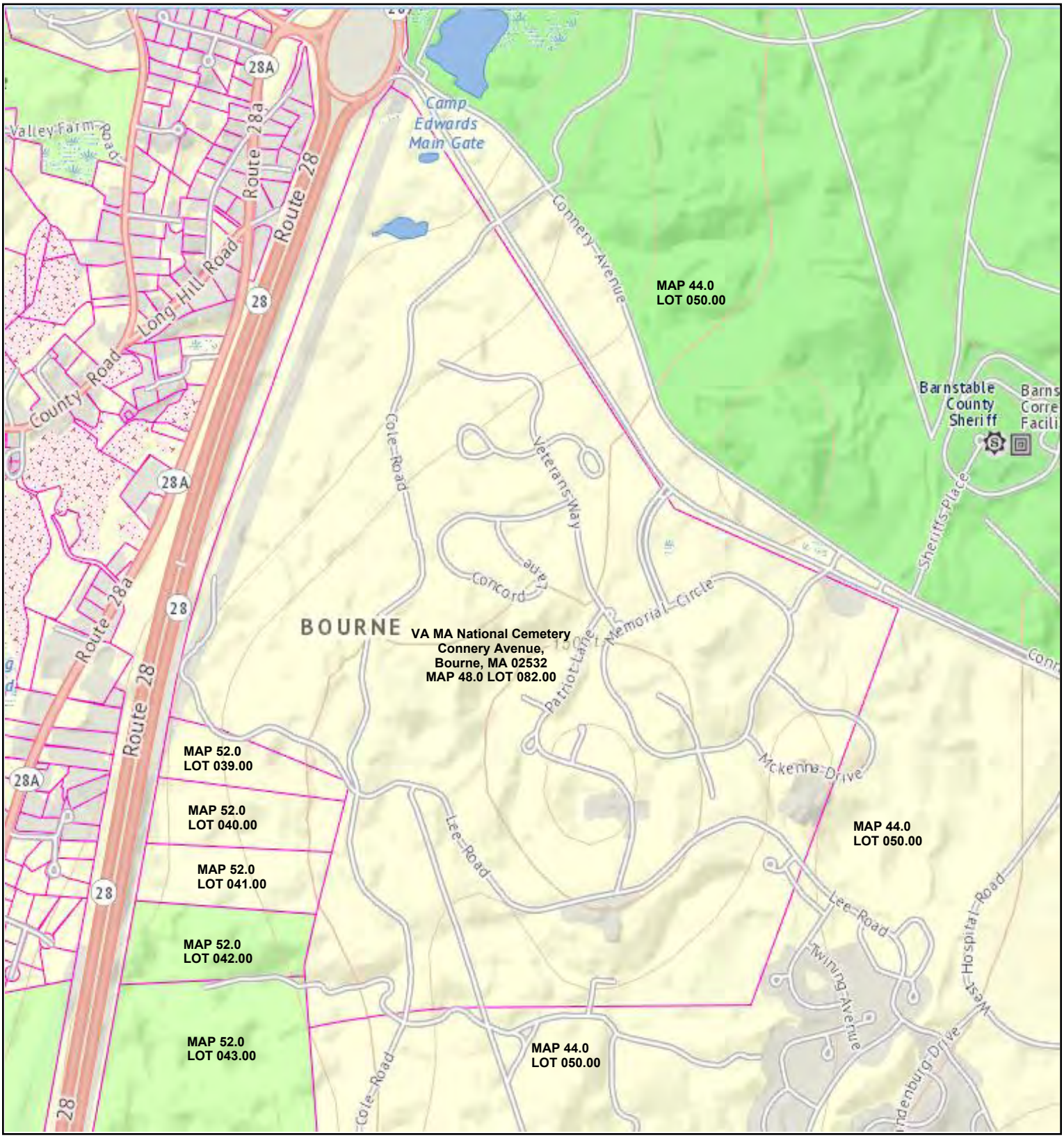

PARCEL ID	OWNER/OWNER ADDRESS	PARCEL ID	OWNER/OWNER ADDRESS
MAP 44.0 LOT 050.00	COMMONWEALTH OF MASSACHUSETTS C/O COMMANDER 158 REILLY ST, PO BOX 3 OTIS ANGB, MA 02542-1330	MAP 52.0 LOT 039.00	COMMONWEALTH OF MASSACHUSETTS 10 PARK PLAZA SUITE 6160 BOSTON, MA 02116
MAP 52.0 LOT 041.00	JOHN HARDING TR FLYOVER 7 CHERRY MEW SANDWICH, MA 02563	MAP 52.0 LOT 040.00	TOWN OF BOURNE 24 PERRY AVE BUZZARDS BAY, MA 02532-3447
MAP 52.0 LOT 042.00	TOWN OF BOURNE 24 PERRY AVE BUZZARDS BAY, MA 02532-3447	MAP 52.0 LOT 043.00	TOWN OF BOURNE 24 PERRY AVE BUZZARDS BAY, MA 02532-3447

Appendix B Corps Wetland Determination Data Forms

WETLAND DETERMINATION DATA FORM – Northcentral and Northeast Region – Wetland 1

Project/Site: VA Massachusetts National Cemetery City/County: Bourne/Barnstable County Sampling Date: 9/10/18

Applicant/Owner: State: MA Sampling Point: W-108

Investigator(s): Matthew Devlin, AECOM Section, Township, Range

Landform (hillside, terrace, etc.): hillside slope Local relief (concave, convex, none concave Slope %: <3%

Subregion (LRR or MLRA): LRR S, MLRA 149B Lat: 41.673097 Long: -70.576728 Datum:

Soil Map Unit Name: 483C Plymouth-Barnstable complex, rolling, very bouldery NWI classification: PFO/PEM

Are climatic / hydrologic conditions on the site typical for this time of year? Yes X No ____ (If no, explain in Remarks.)

Are Vegetation____, Soil____, or Hydrology ____ significantly disturbed? Are "Normal Circumstances" present? Yes X No ____

Are Vegetation____, Soil____, or Hydrology ____ naturally problematic? (If needed, explain any answers in Remarks.)

SUMMARY OF FINDINGS – Attach site map showing sampling point locations, transects, important features,etc.

Hydrophytic Vegetation Present?	Yes X	No ____	**Is the Sampled Area within a Wetland?** **Yes** x **No** ____
Hydric Soil Present?	Yes X	No ____	If yes, optional Wetland Site ID:
Wetland Hydrology Present?	Yes X	No ____	

Remarks: (Explain alternative procedures here or in a separate report.)

HYDROLOGY

Wetland Hydrology Indicators:

Primary Indicators (minimum of one is required; check all that apply)

- ___ Surface Water (A1)
- X High Water Table (A2)
- X Saturation (A3)
- ___ Water Marks (B1)
- ___ Sediment Deposits (B2)
- ___ Drift Deposits (B3)
- ___ Algal Mat or Crust (B4)
- ___ Iron Deposits (B5)
- ___ Inundation Visible on Aerial Imagery (B
- ___ Sparsely Vegetated Concave Surface (B8)
- X Water-Stained Leaves (B9)
- ___ Aquatic Fauna (B13)
- ___ Marl Deposits (B15)
- ___ Hydrogen Sulfide Odor (C1)
- ___ Oxidized Rhizospheres on Living Roots (C3)
- ___ Presence of Reduced Iron (C4)
- ___ Recent Iron Reduction in Tilled Soils (C6)
- ___ Thin Muck Surface (C7)
- ___ Other (Explain in Remarks)

Secondary Indicators (minimum of two required)

- ___ Surface Soil Cracks (B6)
- ___ Drainage Patterns (B10)
- ___ Moss Trim Lines (B16)
- ___ Dry-Season Water Table (C2)
- ___ Crayfish Burrows (C8)
- ___ Saturation Visible on Aerial Imagery (C9)
- ___ Stunted or Stressed Plants (D1)
- ___ Geomorphic Position (D2)
- ___ Shallow Aquitard (D3)
- ___ Microtopographic Relief (D4)
- X FAC-Neutral Test (D5)

Field Observations:

Surface Water Present?	Yes ____	No ____	Depth (inches): ____
Water Table Present?	Yes X	No ____	Depth (inches): 12
Saturation Present? (includes capillary fringe)	Yes X	No ____	Depth (inches): 4

Wetland Hydrology Present? **Yes** X **No** ____

Describe Recorded Data (stream gauge, monitoring well, aerial photos, previous inspections), if available:

Remarks:

VEGETATION – Use scientific names of plants.

Sampling Point: W-108

Tree Stratum (Plot size: 30)	Absolute % Cover	Dominant	Indicator Status
1. *Acer rubrum*	85	Yes	FAC
2.			
3.			
4.			
5.			
6.			
7.			
	85	=Total Cover	

Sapling/Shrub Stratum (Plot size: 15)			
1. *Lonicera morrowii*	60	Yes	FACU
2.			
3.			
4.			
5.			
6.			
7.			
	60	=Total Cover	

Herb Stratum (Plot size: 5)			
1. *Carex lurida*	60	Yes	OBL
2. *Persicaria pensylvanica*	40	Yes	FACW
3. *Bidens frondosa*	20	No	FACW
4.			
5.			
6.			
7.			
8.			
9.			
10.			
11.			
12.			
	120	=Total Cover	

Woody Vine Stratum (Plot size: 30)			
1.			
2.			
3.			
4.			
		=Total Cover	

Dominance Test worksheet:

Number of Dominant Species That Are OBL, FACW, or FAC: 3 (A)

Total Number of Dominant Species Across All Strata: 4 (B)

Percent of Dominant Species That Are OBL, FACW, or FAC: 75.0% (A/B)

Prevalence Index worksheet:

Total % Cover of:	Multiply by:
OBL species	x 1 =
FACW species	x 2 =
FAC species	x 3 =
FACU species	x 4 =
UPL species	x 5 =
Column Totals (A)	(B)

Prevalence Index = B/A =

Hydrophytic Vegetation Indicators:

- ___ 1 - Rapid Test for Hydrophytic Vegetation
- X 2 - Dominance Test is >50%
- ___ 3 - Prevalence Index is ≤3.0[1]
- ___ 4 - Morphological Adaptations[1] (Provide data in Remarks or on a separate sheet)
- ___ Problematic Hydrophytic Vegetation[1] (Explain)

[1]Indicators of hydric soil and wetland hydrology must be present, unless disturbed or problematic.

Definitions of Vegetation Strata:

Tree – Woody plants 3 in. (7.6 cm) or more in diameter at breast height (DBH), regardless of height.

Sapling/shrub – Woody plants less than 3 in. DBH and greater than or equal to 3.28 ft (1 m) tall.

Herb – All herbaceous (non-woody) plants, regardless of size, and woody plants less than 3.28 ft tall.

Woody vines – All woody vines greater than 3.28 ft in height.

Hydrophytic Vegetation Present? **Yes** X **No** ___

Remarks: (Include photo numbers here or on a separate sheet.)
WETLAND PLOT within forested (PFO) portion of wetland

SOIL

Sampling Poin W-108

Profile Description: (Describe to the depth needed to document the indicator or confirm the absence of indicators.)

Depth (inches)	Matrix Color (moist)	Matrix %	Redox Features Color (moist)	Redox %	Type[1]	Loc[2]	Texture	Remarks
0-4	7.5YR 4/2	100					Loamy/Clayey	
4-11	10YR 2/1	75	10YR 4/3	25	C	M	Loamy/Clayey	
11-18	10YR 5/1	75	10YR 4/3	25	C	M	Loamy/Clayey	

[1]Type: C=Concentration, D=Depletion, RM=Reduced Matrix, MS=Masked Sand Grains. [2]Location: PL=Pore Lining, M=Matrix.

Hydric Soil Indicators:

- ___ Histosol (A1)
- ___ Histic Epipedon (A2)
- ___ Black Histic (A3)
- ___ Hydrogen Sulfide (A4)
- ___ Stratified Layers (A5)
- X Depleted Below Dark Surface (A11)
- ___ Thick Dark Surface (A12)
- ___ Sandy Mucky Mineral (S1)
- ___ Sandy Gleyed Matrix (S4)
- ___ Sandy Redox (S5)
- ___ Stripped Matrix (S6)
- ___ Dark Surface (S7)
- ___ Polyvalue Below Surface (S8) (**LRR R, MLRA 149B**)
- ___ Thin Dark Surface (S9) (**LRR R, MLRA 149B**)
- ___ High Chroma Sands (S11) (**LRR K, L)**
- ___ Loamy Mucky Mineral (F1) (**LRR K, L**)
- ___ Loamy Gleyed Matrix (F2)
- ___ Depleted Matrix (F3)
- X Redox Dark Surface (F6)
- ___ Depleted Dark Surface (F7)
- ___ Redox Depressions (F8)
- ___ Marl (F10) (**LRR K, L**)

Indicators for Problematic Hydric Soils[3]:

- ___ 2 cm Muck (A10) (**LRR K, L, MLRA 149B**)
- ___ Coast Prairie Redox (A16) (**LRR K, L, R**)
- ___ 5 cm Mucky Peat or Peat (S3) (**LRR K, L, R**)
- ___ Polyvalue Below Surface (S8) (**LRR K, L**)
- ___ Thin Dark Surface (S9) (**LRR K, L**)
- ___ Iron-Manganese Masses (F12) (**LRR K, L, R**)
- ? Piedmont Floodplain Soils (F19) (**MLRA 149B**)
- ___ Mesic Spodic (TA6) (**MLRA 144A, 145, 149B**)
- ___ Red Parent Material (F21)
- ___ Very Shallow Dark Surface (F22)
- ___ Other (Explain in Remarks)

[3]Indicators of hydrophytic vegetation and wetland hydrology must be present, unless disturbed or problematic.

Restrictive Layer (if observed):

Type: _____

Depth (inches): _____

Hydric Soil Present? **Yes** X **No** ___

Remarks:

This data form is revised from Northcentral and Northeast Regional Supplement Version 2.0 to include the NRCS Field Indicators of Hydric Soils, Version 8.2, 2018 and the Field Indicators for Identifying Hydric Soisl in New England (Version 4 May 2018).

WETLAND PLOT

WETLAND DETERMINATION DATA FORM – Northcentral and Northeast Region – Wetland 1

Project/Site: VA Massachusetts National Cemetery City/County: Bourne/Barnstable County Sampling Date: 9/10/18

Applicant/Owner: State: MA Sampling Point: W-108

Investigator(s): Matthew Devlin, AECOM Section, Township, Range

Landform (hillside, terrace, etc.): hillside slope Local relief (concave, convex, none concave Slope %: <3%

Subregion (LRR or MLRA): LRR S, MLRA 149B Lat: 41.673097 Long: -70.576728 Datum:

Soil Map Unit Name: 483C Plymouth-Barnstable complex, rolling, very bouldery NWI classification: PFO/PEM

Are climatic / hydrologic conditions on the site typical for this time of year? Yes X No ____ (If no, explain in Remarks.)

Are Vegetation ____, Soil ____, or Hydrology ____ significantly disturbed? Are "Normal Circumstances" present? Yes X No ____

Are Vegetation ____, Soil ____, or Hydrology ____ naturally problematic? (If needed, explain any answers in Remarks.)

SUMMARY OF FINDINGS – Attach site map showing sampling point locations, transects, important features, e

Hydrophytic Vegetation Present?	Yes ____	No X	**Is the Sampled Area within a Wetland?** **Yes** ____ **No** X
Hydric Soil Present?	Yes ____	No X	If yes, optional Wetland Site ID:
Wetland Hydrology Present?	Yes ____	No X	

Remarks: (Explain alternative procedures here or in a separate report.)

HYDROLOGY

Wetland Hydrology Indicators:

Primary Indicators (minimum of one is required; check all that apply)

- ___ Surface Water (A1)
- ___ High Water Table (A2)
- ___ Saturation (A3)
- ___ Water Marks (B1)
- ___ Sediment Deposits (B2)
- ___ Drift Deposits (B3)
- ___ Algal Mat or Crust (B4)
- ___ Iron Deposits (B5)
- ___ Inundation Visible on Aerial Imagery (B
- ___ Sparsely Vegetated Concave Surface (B8)
- ___ Water-Stained Leaves (B9)
- ___ Aquatic Fauna (B13)
- ___ Marl Deposits (B15)
- ___ Hydrogen Sulfide Odor (C1)
- ___ Oxidized Rhizospheres on Living Roots (C3)
- ___ Presence of Reduced Iron (C4)
- ___ Recent Iron Reduction in Tilled Soils (C6)
- ___ Thin Muck Surface (C7)
- ___ Other (Explain in Remarks)

Secondary Indicators (minimum of two required)

- ___ Surface Soil Cracks (B6)
- ___ Drainage Patterns (B10)
- ___ Moss Trim Lines (B16)
- ___ Dry-Season Water Table (C2)
- ___ Crayfish Burrows (C8)
- ___ Saturation Visible on Aerial Imagery (C9)
- ___ Stunted or Stressed Plants (D1)
- ___ Geomorphic Position (D2)
- ___ Shallow Aquitard (D3)
- ___ Microtopographic Relief (D4)
- ___ FAC-Neutral Test (D5)

Field Observations:

Surface Water Present?	Yes ____	No x	Depth (inches): ____
Water Table Present?	Yes ____	No x	Depth (inches): ____
Saturation Present? (includes capillary fringe)	Yes ____	No x	Depth (inches): ____

Wetland Hydrology Present? **Yes** ____ **No** X

Describe Recorded Data (stream gauge, monitoring well, aerial photos, previous inspections), if available:

Remarks:

VEGETATION – Use scientific names of plants. Sampling Point: W-108

Tree Stratum (Plot size: 30)	Absolute % Cover	Dominant Species?	Indicator Status
1. *Quercus rubra*	60	Yes	FACU
2. *Acer rubrum*	40	Yes	FAC
3.			
4.			
5.			
6.			
7.			
	100	=Total Cover	
Sapling/Shrub Stratum (Plot size: 15)			
1. *Pinus strobus*	40	Yes	FACU
2. *Acer rubrum*	40	Yes	FAC
3. *Gaylussacia baccata*	20	No	FACU
4. *Prunus serotina*	20	No	FACU
5.			
6.			
7.			
	120	=Total Cover	
Herb Stratum (Plot size: 5)			
1. *Carex pensylvanica*	90	Yes	UPL
2.			
3.			
4.			
5.			
6.			
7.			
8.			
9.			
10.			
11.			
12.			
	90	=Total Cover	
Woody Vine Stratum (Plot size: 30)			
1.			
2.			
3.			
4.			
		=Total Cover	

Dominance Test worksheet:

Number of Dominant Species That Are OBL, FACW, or FAC: 2 (A)

Total Number of Dominant Species Across All Strata: 5 (B)

Percent of Dominant Species That Are OBL, FACW, or FAC: 40.0% (A/B)

Prevalence Index worksheet:

Total % Cover of:	Multiply by:
OBL species	x 1 =
FACW species	x 2 =
FAC species	x 3 =
FACU species	x 4 =
UPL species	x 5 =
Column Totals: (A)	(B)

Prevalence Index = B/A =

Hydrophytic Vegetation Indicators:

- 1 - Rapid Test for Hydrophytic Vegetation
- 2 - Dominance Test is >50%
- 3 - Prevalence Index is ≤3.0[1]
- 4 - Morphological Adaptations[1] (Provide data in Remarks or on a separate sheet)
- Problematic Hydrophytic Vegetation[1] (Explain)

[1]Indicators of hydric soil and wetland hydrology must be present, unless disturbed or problematic.

Definitions of Vegetation Strata:

Tree – Woody plants 3 in. (7.6 cm) or more in diameter at breast height (DBH), regardless of height.

Sapling/shrub – Woody plants less than 3 in. DBH and greater than or equal to 3.28 ft (1 m) tall.

Herb – All herbaceous (non-woody) plants, regardless of size, and woody plants less than 3.28 ft tall.

Woody vines – All woody vines greater than 3.28 ft in height.

Hydrophytic Vegetation Present? **Yes** ___ **No** X

Remarks: (Include photo numbers here or on a separate sheet.)
UPLAND PLOT

SOIL

Sampling Point W-108

Profile Description: (Describe to the depth needed to document the indicator or confirm the absence of indicators.)

Depth (inches)	Matrix Color (moist)	Matrix %	Redox Features Color (moist)	Redox %	Type[1]	Loc[2]	Texture	Remarks
0-4	7.5YR 3/2	100					Sandy	
4-18	7.5YR 7/6	100					Sandy	
18-20	10YR 3/3	100					Sandy	

[1]Type: C=Concentration, D=Depletion, RM=Reduced Matrix, MS=Masked Sand Grains. [2]Location: PL=Pore Lining, M=Matrix.

Hydric Soil Indicators:

- ___ Histosol (A1)
- ___ Histic Epipedon (A2)
- ___ Black Histic (A3)
- ___ Hydrogen Sulfide (A4)
- ___ Stratified Layers (A5)
- ___ Depleted Below Dark Surface (A11)
- ___ Thick Dark Surface (A12)
- ___ Sandy Mucky Mineral (S1)
- ___ Sandy Gleyed Matrix (S4)
- ___ Sandy Redox (S5)
- ___ Stripped Matrix (S6)
- ___ Dark Surface (S7)
- ___ Polyvalue Below Surface (S8) (**LRR R, MLRA 149B**)
- ___ Thin Dark Surface (S9) (**LRR R, MLRA 149B**)
- ___ High Chroma Sands (S11) (**LRR K, L)**
- ___ Loamy Mucky Mineral (F1) (**LRR K, L**)
- ___ Loamy Gleyed Matrix (F2)
- ___ Depleted Matrix (F3)
- ___ Redox Dark Surface (F6)
- ___ Depleted Dark Surface (F7)
- ___ Redox Depressions (F8)
- ___ Marl (F10) (**LRR K, L**)

Indicators for Problematic Hydric Soils[3]:

- ___ 2 cm Muck (A10) (**LRR K, L, MLRA 149B**)
- ___ Coast Prairie Redox (A16) (**LRR K, L, R**)
- ___ 5 cm Mucky Peat or Peat (S3) (**LRR K, L, R**)
- ___ Polyvalue Below Surface (S8) (**LRR K, L**)
- ___ Thin Dark Surface (S9) (**LRR K, L**)
- ___ Iron-Manganese Masses (F12) (**LRR K, L, R**)
- ___ Piedmont Floodplain Soils (F19) (**MLRA 149B**)
- ___ Mesic Spodic (TA6) (**MLRA 144A, 145, 149B**)
- ___ Red Parent Material (F21)
- ___ Very Shallow Dark Surface (F22)
- ___ Other (Explain in Remarks)

[3]Indicators of hydrophytic vegetation and wetland hydrology must be present, unless disturbed or problematic.

Restrictive Layer (if observed):

Type: _____

Depth (inches): _____

Hydric Soil Present? **Yes** _____ **No** X

Remarks:

This data form is revised from Northcentral and Northeast Regional Supplement Version 2.0 to include the NRCS Field Indicators of Hydric Soils, Version 8.2, 2018 and the Field Indicators for Identifying Hydric Soisl in New England (Version 4 May 2018).

UPLAND PLOT

WETLAND DETERMINATION DATA FORM – Northcentral and Northeast Region – Wetland 7

Project/Site: VA Massachusetts National Cemetery City/County: Bourne/Barnstable Sampling Date: 1/23/19

Applicant/Owner: VA Massachusetts National Cemetery State: MA Sampling Point: Wet A-12

Investigator(s): Stephen Chmiel, AECOM Section, Township, Range: _____

Landform (hillside, terrace, etc.): Hillside Slope Local relief (concave, convex, none): Concave Slope %: <3%

Subregion (LRR or MLRA): LRR S, MLRA 149B Lat: 41.681339 Long: -70.587193 Datum: _____

Soil Map Unit Name: Plymouth-Barnstable complex, hilly, extremely boulder (484D) NWI classification: PSS/PEM

Are climatic / hydrologic conditions on the site typical for this time of year? Yes X No ___ (If no, explain in Remarks.)

Are Vegetation ___, Soil ___, or Hydrology ___ significantly disturbed? Are "Normal Circumstances" present? Yes X No ___

Are Vegetation ___, Soil ___, or Hydrology ___ naturally problematic? (If needed, explain any answers in Remarks.)

SUMMARY OF FINDINGS – Attach site map showing sampling point locations, transects, important features, etc.

Hydrophytic Vegetation Present?	Yes X	No ___	**Is the Sampled Area within a Wetland?** **Yes** X **No** ___
Hydric Soil Present?	Yes X	No ___	If yes, optional Wetland Site ID: _____
Wetland Hydrology Present?	Yes X	No ___	

Remarks: (Explain alternative procedures here or in a separate report.)

HYDROLOGY

Wetland Hydrology Indicators:

Primary Indicators (minimum of one is required; check all that apply)

- X Surface Water (A1)
- ___ High Water Table (A2)
- X Saturation (A3)
- ___ Water Marks (B1)
- ___ Sediment Deposits (B2)
- ___ Drift Deposits (B3)
- ___ Algal Mat or Crust (B4)
- ___ Iron Deposits (B5)
- ___ Inundation Visible on Aerial Imagery (B7)
- ___ Sparsely Vegetated Concave Surface (B8)
- X Water-Stained Leaves (B9)
- ___ Aquatic Fauna (B13)
- ___ Marl Deposits (B15)
- ___ Hydrogen Sulfide Odor (C1)
- ___ Oxidized Rhizospheres on Living Roots (C3)
- ___ Presence of Reduced Iron (C4)
- ___ Recent Iron Reduction in Tilled Soils (C6)
- ___ Thin Muck Surface (C7)
- X Other (Explain in Remarks)

Secondary Indicators (minimum of two required)

- ___ Surface Soil Cracks (B6)
- ___ Drainage Patterns (B10)
- ___ Moss Trim Lines (B16)
- ___ Dry-Season Water Table (C2)
- ___ Crayfish Burrows (C8)
- ___ Saturation Visible on Aerial Imagery (C9)
- ___ Stunted or Stressed Plants (D1)
- ___ Geomorphic Position (D2)
- ___ Shallow Aquitard (D3)
- ___ Microtopographic Relief (D4)
- X FAC-Neutral Test (D5)

Field Observations:

Surface Water Present?	Yes X	No ___	Depth (inches): 0
Water Table Present?	Yes ___	No X	Depth (inches): ___
Saturation Present? (includes capillary fringe)	Yes X	No ___	Depth (inches): 0

Wetland Hydrology Present? **Yes** X **No** ___

Describe Recorded Data (stream gauge, monitoring well, aerial photos, previous inspections), if available:

Remarks:
This feature's hydrology is associated with surface water runoff from the surrounding up-gradient locations, as well as stormwater discharge from Connery Avenue and Cole Road.

VEGETATION – Use scientific names of plants.

Sampling Point: Wet A-12

Tree Stratum (Plot size: 30)	Absolute % Cover	Dominant Species?	Indicator Status
1. *Quercus alba*	60	Yes	FACU
2.			
3.			
4.			
5.			
6.			
7.			
	60	=Total Cover	

Sapling/Shrub Stratum (Plot size: 15)			
1. *Kalmia angustifolia*	15	Yes	FAC
2. *Vaccinium corymbosum*	40	Yes	FACW
3.			
4.			
5.			
6.			
7.			
	55	=Total Cover	

Herb Stratum (Plot size: 5)			
1. *Osmundastrum cinnamomeum*	60	Yes	FACW
2. *Gaultheria procumbens*	10	No	FACU
3.			
4.			
5.			
6.			
7.			
8.			
9.			
10.			
11.			
12.			
	70	=Total Cover	

Woody Vine Stratum (Plot size:)			
1.			
2.			
3.			
4.			
		=Total Cover	

Dominance Test worksheet:

Number of Dominant Species That Are OBL, FACW, or FAC: 3 (A)

Total Number of Dominant Species Across All Strata: 4 (B)

Percent of Dominant Species That Are OBL, FACW, or FAC: 75.0% (A/B)

Prevalence Index worksheet:

Total % Cover of:		Multiply by:
OBL species		x 1 =
FACW species		x 2 =
FAC species		x 3 =
FACU species		x 4 =
UPL species		x 5 =
Column Totals:	(A)	(B)

Prevalence Index = B/A =

Hydrophytic Vegetation Indicators:

___ 1 - Rapid Test for Hydrophytic Vegetation

X 2 - Dominance Test is >50%

___ 3 - Prevalence Index is ≤3.0[1]

___ 4 - Morphological Adaptations[1] (Provide supporting data in Remarks or on a separate sheet)

___ Problematic Hydrophytic Vegetation[1] (Explain)

[1]Indicators of hydric soil and wetland hydrology must be present, unless disturbed or problematic.

Definitions of Vegetation Strata:

Tree – Woody plants 3 in. (7.6 cm) or more in diameter at breast height (DBH), regardless of height.

Sapling/shrub – Woody plants less than 3 in. DBH and greater than or equal to 3.28 ft (1 m) tall.

Herb – All herbaceous (non-woody) plants, regardless of size, and woody plants less than 3.28 ft tall.

Woody vines – All woody vines greater than 3.28 ft in height.

Hydrophytic Vegetation Present? **Yes** X **No** ___

Remarks: (Include photo numbers here or on a separate sheet.)

SOIL

Sampling Point: Wet A-12

Profile Description: (Describe to the depth needed to document the indicator or confirm the absence of indicators.)

Depth (inches)	Matrix Color (moist)	Matrix %	Redox Features Color (moist)	Redox %	Type[1]	Loc[2]	Texture	Remarks
0-3	10YR 2/1	100					Sandy	
3-5	2.5Y 5/2	100					Sandy	
5-18	10YR 5/3	75	10YR 5/6	25	C	M	Loamy/Clayey	Distinct redox concentrations

[1]Type: C=Concentration, D=Depletion, RM=Reduced Matrix, MS=Masked Sand Grains. [2]Location: PL=Pore Lining, M=Matrix.

Hydric Soil Indicators:

- ___ Histosol (A1)
- ___ Histic Epipedon (A2)
- ___ Black Histic (A3)
- ___ Hydrogen Sulfide (A4)
- ___ Stratified Layers (A5)
- ___ Depleted Below Dark Surface (A11)
- ___ Thick Dark Surface (A12)
- ___ Sandy Mucky Mineral (S1)
- ___ Sandy Gleyed Matrix (S4)
- ___ Sandy Redox (S5)
- ___ Stripped Matrix (S6)
- ___ Dark Surface (S7)
- ___ Polyvalue Below Surface (S8) (**LRR R, MLRA 149B**)
- ___ Thin Dark Surface (S9) (**LRR R, MLRA 149B**)
- ___ High Chroma Sands (S11) (**LRR K, L)**
- ___ Loamy Mucky Mineral (F1) (**LRR K, L**)
- ___ Loamy Gleyed Matrix (F2)
- X Depleted Matrix (F3)
- ___ Redox Dark Surface (F6)
- ___ Depleted Dark Surface (F7)
- ___ Redox Depressions (F8)
- ___ Marl (F10) (**LRR K, L**)

Indicators for Problematic Hydric Soils[3]:

- ___ 2 cm Muck (A10) (**LRR K, L, MLRA 149B**)
- ___ Coast Prairie Redox (A16) (**LRR K, L, R**)
- ___ 5 cm Mucky Peat or Peat (S3) (**LRR K, L, R**)
- ___ Polyvalue Below Surface (S8) (**LRR K, L**)
- ___ Thin Dark Surface (S9) (**LRR K, L**)
- ___ Iron-Manganese Masses (F12) (**LRR K, L, R**)
- ? Piedmont Floodplain Soils (F19) (**MLRA 149B**)
- ___ Mesic Spodic (TA6) (**MLRA 144A, 145, 149B**)
- ___ Red Parent Material (F21)
- ___ Very Shallow Dark Surface (F22)
- ___ Other (Explain in Remarks)

[3]Indicators of hydrophytic vegetation and wetland hydrology must be present, unless disturbed or problematic.

Restrictive Layer (if observed):

Type: _____

Depth (inches): _____

Hydric Soil Present? **Yes** X **No** ___

Remarks:

This data form is revised from Northcentral and Northeast Regional Supplement Version 2.0 to include the NRCS Field Indicators of Hydric Soils, Version 7.0, 2015 Errata. (http://www.nrcs.usda.gov/Internet/FSE_DOCUMENTS/nrcs142p2_051293.docx)

WETLAND DETERMINATION DATA FORM – Northcentral and Northeast Region – Wetland 7

Project/Site: VA Massachusetts National Cemetery City/County: Bourne/Barnstable Sampling Date: 1/23/19

Applicant/Owner: VA Massachusetts National Cemetery State: MA Sampling Point: Wet A-12

Investigator(s): Stephen Chmiel, AECOM Section, Township, Range: _____

Landform (hillside, terrace, etc.): Hillside Slope Local relief (concave, convex, none): Concave Slope %: <3%

Subregion (LRR or MLRA): LRR S, MLRA 149B Lat: 41.681339 Long: -70.587193 Datum: _____

Soil Map Unit Name: Plymouth-Barnstable complex, hilly, extremely boulder (484D) NWI classification: _____

Are climatic / hydrologic conditions on the site typical for this time of year? Yes X No ____ (If no, explain in Remarks.)

Are Vegetation ____, Soil ____, or Hydrology ____ significantly disturbed? Are "Normal Circumstances" present? Yes X No ____

Are Vegetation ____, Soil ____, or Hydrology ____ naturally problematic? (If needed, explain any answers in Remarks.)

SUMMARY OF FINDINGS – Attach site map showing sampling point locations, transects, important features, etc.

Hydrophytic Vegetation Present?	Yes ____	No X	**Is the Sampled Area within a Wetland?** **Yes** ____ **No** X
Hydric Soil Present?	Yes ____	No X	If yes, optional Wetland Site ID: _____
Wetland Hydrology Present?	Yes ____	No X	

Remarks: (Explain alternative procedures here or in a separate report.)

HYDROLOGY

Wetland Hydrology Indicators:

Primary Indicators (minimum of one is required; check all that apply)

- ___ Surface Water (A1)
- ___ High Water Table (A2)
- ___ Saturation (A3)
- ___ Water Marks (B1)
- ___ Sediment Deposits (B2)
- ___ Drift Deposits (B3)
- ___ Algal Mat or Crust (B4)
- ___ Iron Deposits (B5)
- ___ Inundation Visible on Aerial Imagery (B7)
- ___ Sparsely Vegetated Concave Surface (B8)
- ___ Water-Stained Leaves (B9)
- ___ Aquatic Fauna (B13)
- ___ Marl Deposits (B15)
- ___ Hydrogen Sulfide Odor (C1)
- ___ Oxidized Rhizospheres on Living Roots (C3)
- ___ Presence of Reduced Iron (C4)
- ___ Recent Iron Reduction in Tilled Soils (C6)
- ___ Thin Muck Surface (C7)
- ___ Other (Explain in Remarks)

Secondary Indicators (minimum of two required)

- ___ Surface Soil Cracks (B6)
- ___ Drainage Patterns (B10)
- ___ Moss Trim Lines (B16)
- ___ Dry-Season Water Table (C2)
- ___ Crayfish Burrows (C8)
- ___ Saturation Visible on Aerial Imagery (C9)
- ___ Stunted or Stressed Plants (D1)
- ___ Geomorphic Position (D2)
- ___ Shallow Aquitard (D3)
- ___ Microtopographic Relief (D4)
- ___ FAC-Neutral Test (D5)

Field Observations:

Surface Water Present?	Yes ____	No X	Depth (inches): ____
Water Table Present?	Yes ____	No X	Depth (inches): ____
Saturation Present? (includes capillary fringe)	Yes ____	No X	Depth (inches): ____

Wetland Hydrology Present? **Yes** ____ **No** X

Describe Recorded Data (stream gauge, monitoring well, aerial photos, previous inspections), if available:

Remarks:

VEGETATION – Use scientific names of plants.

Sampling Point: Wet A-12

Tree Stratum (Plot size: 30)	Absolute % Cover	Dominant Species?	Indicator Status
1. *Quercus alba*	10	Yes	FACU
2. *Quercus rubra*	20	Yes	FACU
3. *Pinus rigida*	20	Yes	FACU
4.			
5.			
6.			
7.			
	50	=Total Cover	

Sapling/Shrub Stratum (Plot size: 15)			
1. *Pinus rigida*	20	Yes	FACU
2. *Kalmia angustifolia*	30	Yes	FAC
3.			
4.			
5.			
6.			
7.			
	50	=Total Cover	

Herb Stratum (Plot size: 5)			
1. *Gaultheria procumbens*	10	Yes	FACU
2. *Chimaphila maculata*	10	Yes	UPL
3. *Lycopodium obscurum*	10	Yes	FACU
4.			
5.			
6.			
7.			
8.			
9.			
10.			
11.			
12.			
	30	=Total Cover	

Woody Vine Stratum (Plot size:)			
1.			
2.			
3.			
4.			
		=Total Cover	

Dominance Test worksheet:

Number of Dominant Species That Are OBL, FACW, or FAC: 1 (A)

Total Number of Dominant Species Across All Strata: 8 (B)

Percent of Dominant Species That Are OBL, FACW, or FAC: 12.5% (A/B)

Prevalence Index worksheet:

Total % Cover of:		Multiply by:
OBL species		x 1 =
FACW species		x 2 =
FAC species		x 3 =
FACU species		x 4 =
UPL species		x 5 =
Column Totals:	(A)	(B)

Prevalence Index = B/A =

Hydrophytic Vegetation Indicators:

___ 1 - Rapid Test for Hydrophytic Vegetation

___ 2 - Dominance Test is >50%

___ 3 - Prevalence Index is ≤3.0[1]

___ 4 - Morphological Adaptations[1] (Provide supporting data in Remarks or on a separate sheet)

___ Problematic Hydrophytic Vegetation[1] (Explain)

[1]Indicators of hydric soil and wetland hydrology must be present, unless disturbed or problematic.

Definitions of Vegetation Strata:

Tree – Woody plants 3 in. (7.6 cm) or more in diameter at breast height (DBH), regardless of height.

Sapling/shrub – Woody plants less than 3 in. DBH and greater than or equal to 3.28 ft (1 m) tall.

Herb – All herbaceous (non-woody) plants, regardless of size, and woody plants less than 3.28 ft tall.

Woody vines – All woody vines greater than 3.28 ft in height.

Hydrophytic Vegetation Present? **Yes** ___ **No** X

Remarks: (Include photo numbers here or on a separate sheet.)

SOIL

Sampling Point: Wet A-12

Profile Description: (Describe to the depth needed to document the indicator or confirm the absence of indicators.)

Depth (inches)	Matrix Color (moist)	Matrix %	Redox Features Color (moist)	Redox %	Type[1]	Loc[2]	Texture	Remarks
0-3	10YR 2/1	100					Sandy	
3-6	2.5Y 5/2	100					Sandy	
6-14	7.5YR 4/6	100					Loamy/Clayey	
14-26	2.5Y 6/6	100					Loamy/Clayey	

[1]Type: C=Concentration, D=Depletion, RM=Reduced Matrix, MS=Masked Sand Grains. [2]Location: PL=Pore Lining, M=Matrix.

Hydric Soil Indicators:

- ___ Histosol (A1)
- ___ Histic Epipedon (A2)
- ___ Black Histic (A3)
- ___ Hydrogen Sulfide (A4)
- ___ Stratified Layers (A5)
- ___ Depleted Below Dark Surface (A11)
- ___ Thick Dark Surface (A12)
- ___ Sandy Mucky Mineral (S1)
- ___ Sandy Gleyed Matrix (S4)
- ___ Sandy Redox (S5)
- ___ Stripped Matrix (S6)
- ___ Dark Surface (S7)
- ___ Polyvalue Below Surface (S8) (**LRR R, MLRA 149B**)
- ___ Thin Dark Surface (S9) (**LRR R, MLRA 149B**)
- ___ High Chroma Sands (S11) (**LRR K, L)**
- ___ Loamy Mucky Mineral (F1) (**LRR K, L**)
- ___ Loamy Gleyed Matrix (F2)
- ___ Depleted Matrix (F3)
- ___ Redox Dark Surface (F6)
- ___ Depleted Dark Surface (F7)
- ___ Redox Depressions (F8)
- ___ Marl (F10) (**LRR K, L**)

Indicators for Problematic Hydric Soils[3]:

- ___ 2 cm Muck (A10) (**LRR K, L, MLRA 149B**)
- ___ Coast Prairie Redox (A16) (**LRR K, L, R**)
- ___ 5 cm Mucky Peat or Peat (S3) (**LRR K, L, R**)
- ___ Polyvalue Below Surface (S8) (**LRR K, L**)
- ___ Thin Dark Surface (S9) (**LRR K, L**)
- ___ Iron-Manganese Masses (F12) (**LRR K, L, R**)
- ___ Piedmont Floodplain Soils (F19) (**MLRA 149B**)
- ___ Mesic Spodic (TA6) (**MLRA 144A, 145, 149B**)
- ___ Red Parent Material (F21)
- ___ Very Shallow Dark Surface (F22)
- ___ Other (Explain in Remarks)

[3]Indicators of hydrophytic vegetation and wetland hydrology must be present, unless disturbed or problematic.

Restrictive Layer (if observed):

Type: _____

Depth (inches): _____

Hydric Soil Present? **Yes** ___ **No** X

Remarks:

This data form is revised from Northcentral and Northeast Regional Supplement Version 2.0 to include the NRCS Field Indicators of Hydric Soils, Version 7.0, 2015 Errata. (http://www.nrcs.usda.gov/Internet/FSE_DOCUMENTS/nrcs142p2_051293.docx)

WETLAND DETERMINATION DATA FORM – Northcentral and Northeast Region – Wetland 13

Project/Site: VA Massachusetts National Cemetery City/County: Bourne/Barnstable Sampling Date: 1/23/19

Applicant/Owner: VA Massachusetts National Cemetery State: MA Sampling Point: Wet A-7

Investigator(s): Stephen Chmiel, AECOM Section, Township, Range: _____

Landform (hillside, terrace, etc.): Hillside Local relief (concave, convex, none): Concave Slope %: <3%

Subregion (LRR or MLRA): LRR S, MLRA 149B Lat: 41.666362 Long: -70.584531 Datum: _____

Soil Map Unit Name: Udipsamments, Smoothed (665) NWI classification: PEM

Are climatic / hydrologic conditions on the site typical for this time of year? Yes X No ____ (If no, explain in Remarks.)

Are Vegetation ____, Soil X, or Hydrology X significantly disturbed? Are "Normal Circumstances" present? Yes ____ No X

Are Vegetation ____, Soil ____, or Hydrology ____ naturally problematic? (If needed, explain any answers in Remarks.)

SUMMARY OF FINDINGS – Attach site map showing sampling point locations, transects, important features, etc.

Hydrophytic Vegetation Present?	Yes X	No ____	**Is the Sampled Area within a Wetland?** Yes X No ____
Hydric Soil Present?	Yes X	No ____	If yes, optional Wetland Site ID: _____
Wetland Hydrology Present?	Yes X	No ____	

Remarks: (Explain alternative procedures here or in a separate report.)
Location is within an active soil borrow area. Wetland appears to be man-made, as piles of recently deposited fill are located along the perimeter of the feature.

HYDROLOGY

Wetland Hydrology Indicators:

Primary Indicators (minimum of one is required; check all that apply)

- X Surface Water (A1)
- ___ High Water Table (A2)
- X Saturation (A3)
- ___ Water Marks (B1)
- ___ Sediment Deposits (B2)
- ___ Drift Deposits (B3)
- ___ Algal Mat or Crust (B4)
- ___ Iron Deposits (B5)
- ___ Inundation Visible on Aerial Imagery (B7)
- ___ Sparsely Vegetated Concave Surface (B8)
- ___ Water-Stained Leaves (B9)
- ___ Aquatic Fauna (B13)
- ___ Marl Deposits (B15)
- ___ Hydrogen Sulfide Odor (C1)
- ___ Oxidized Rhizospheres on Living Roots (C3)
- ___ Presence of Reduced Iron (C4)
- ___ Recent Iron Reduction in Tilled Soils (C6)
- ___ Thin Muck Surface (C7)
- X Other (Explain in Remarks)

Secondary Indicators (minimum of two required)

- ___ Surface Soil Cracks (B6)
- ___ Drainage Patterns (B10)
- ___ Moss Trim Lines (B16)
- ___ Dry-Season Water Table (C2)
- ___ Crayfish Burrows (C8)
- ___ Saturation Visible on Aerial Imagery (C9)
- ___ Stunted or Stressed Plants (D1)
- ___ Geomorphic Position (D2)
- ___ Shallow Aquitard (D3)
- ___ Microtopographic Relief (D4)
- X FAC-Neutral Test (D5)

Field Observations:

Surface Water Present?	Yes X	No ____	Depth (inches): 0
Water Table Present?	Yes ____	No X	Depth (inches): ____
Saturation Present? (includes capillary fringe)	Yes X	No ____	Depth (inches): 0

Wetland Hydrology Present? Yes X No ____

Describe Recorded Data (stream gauge, monitoring well, aerial photos, previous inspections), if available:

Remarks:
Location is within a active soil borrow area. Wetland appears to be man-made, as piles of recently deposited fill are located along the perimeter of the feature.

VEGETATION – Use scientific names of plants.

Sampling Point: Wet A-7

Tree Stratum (Plot size: 30)	Absolute % Cover	Dominant Species?	Indicator Status
1. *Pinus rigida*	40	Yes	FACU
2.			
3.			
4.			
5.			
6.			
7.			
	40	=Total Cover	
Sapling/Shrub Stratum (Plot size: 15)			
1. *Pinus rigida*	20	Yes	FACU
2. *Quercus coccinea*	20	Yes	UPL
3.			
4.			
5.			
6.			
7.			
	40	=Total Cover	
Herb Stratum (Plot size: 5)			
1. *Artemisia vulgaris*	10	Yes	UPL
2. *Dichanthelium clandestinum*	10	Yes	FACW
3.			
4.			
5.			
6.			
7.			
8.			
9.			
10.			
11.			
12.			
	20	=Total Cover	
Woody Vine Stratum (Plot size: 5)			
1. *Celastrus orbiculatus*	20	Yes	UPL
2. *Toxicodendron radicans*	10	Yes	FAC
3.			
4.			
	30	=Total Cover	

Dominance Test worksheet:

Number of Dominant Species That Are OBL, FACW, or FAC: 2 (A)

Total Number of Dominant Species Across All Strata: 7 (B)

Percent of Dominant Species That Are OBL, FACW, or FAC: 28.6% (A/B)

Prevalence Index worksheet:

Total % Cover of:		Multiply by:	
OBL species		x 1 =	
FACW species		x 2 =	
FAC species		x 3 =	
FACU species		x 4 =	
UPL species		x 5 =	
Column Totals:	(A)		(B)

Prevalence Index = B/A =

Hydrophytic Vegetation Indicators:

___ 1 - Rapid Test for Hydrophytic Vegetation

___ 2 - Dominance Test is >50%

___ 3 - Prevalence Index is ≤3.0[1]

___ 4 - Morphological Adaptations[1] (Provide supporting data in Remarks or on a separate sheet)

___ Problematic Hydrophytic Vegetation[1] (Explain)

[1]Indicators of hydric soil and wetland hydrology must be present, unless disturbed or problematic.

Definitions of Vegetation Strata:

Tree – Woody plants 3 in. (7.6 cm) or more in diameter at breast height (DBH), regardless of height.

Sapling/shrub – Woody plants less than 3 in. DBH and greater than or equal to 3.28 ft (1 m) tall.

Herb – All herbaceous (non-woody) plants, regardless of size, and woody plants less than 3.28 ft tall.

Woody vines – All woody vines greater than 3.28 ft in height.

Hydrophytic Vegetation Present? **Yes** ___ **No** X

Remarks: (Include photo numbers here or on a separate sheet.)

SOIL

Sampling Point: Wet A-7

Profile Description: (Describe to the depth needed to document the indicator or confirm the absence of indicators.)

Depth (inches)	Matrix Color (moist)	Matrix %	Redox Features Color (moist)	Redox %	Type[1]	Loc[2]	Texture	Remarks
0-7	7.5YR 2.5/2	100					Sandy	
7-18	2.5Y 5/2	75	10YR 6/8	25	C	M	Loamy/Clayey	Prominent redox concentrations
18-26	10YR 5/3	75	2.5Y 6/4	25	C	M	Loamy/Clayey	Faint redox concentrations

[1]Type: C=Concentration, D=Depletion, RM=Reduced Matrix, MS=Masked Sand Grains. [2]Location: PL=Pore Lining, M=Matrix.

Hydric Soil Indicators:

- ___ Histosol (A1)
- ___ Histic Epipedon (A2)
- ___ Black Histic (A3)
- ___ Hydrogen Sulfide (A4)
- ___ Stratified Layers (A5)
- ___ Depleted Below Dark Surface (A11)
- ___ Thick Dark Surface (A12)
- ___ Sandy Mucky Mineral (S1)
- ___ Sandy Gleyed Matrix (S4)
- ___ Sandy Redox (S5)
- ___ Stripped Matrix (S6)
- ___ Dark Surface (S7)
- ___ Polyvalue Below Surface (S8) (**LRR R, MLRA 149B**)
- ___ Thin Dark Surface (S9) (**LRR R, MLRA 149B**)
- ___ High Chroma Sands (S11) (**LRR K, L)**
- ___ Loamy Mucky Mineral (F1) (**LRR K, L**)
- ___ Loamy Gleyed Matrix (F2)
- X Depleted Matrix (F3)
- ___ Redox Dark Surface (F6)
- ___ Depleted Dark Surface (F7)
- ___ Redox Depressions (F8)
- ___ Marl (F10) (**LRR K, L**)

Indicators for Problematic Hydric Soils[3]:

- ___ 2 cm Muck (A10) (**LRR K, L, MLRA 149B**)
- ___ Coast Prairie Redox (A16) (**LRR K, L, R**)
- ___ 5 cm Mucky Peat or Peat (S3) (**LRR K, L, R**)
- ___ Polyvalue Below Surface (S8) (**LRR K, L**)
- ___ Thin Dark Surface (S9) (**LRR K, L**)
- ___ Iron-Manganese Masses (F12) (**LRR K, L, R**)
- ? Piedmont Floodplain Soils (F19) (**MLRA 149B**)
- ___ Mesic Spodic (TA6) (**MLRA 144A, 145, 149B**)
- ___ Red Parent Material (F21)
- ___ Very Shallow Dark Surface (F22)
- ___ Other (Explain in Remarks)

[3]Indicators of hydrophytic vegetation and wetland hydrology must be present, unless disturbed or problematic.

Restrictive Layer (if observed):

Type: _____

Depth (inches): _____

Hydric Soil Present? **Yes** X **No** ___

Remarks:

This data form is revised from Northcentral and Northeast Regional Supplement Version 2.0 to include the NRCS Field Indicators of Hydric Soils, Version 7.0, 2015 Errata. (http://www.nrcs.usda.gov/Internet/FSE_DOCUMENTS/nrcs142p2_051293.docx)

WETLAND DETERMINATION DATA FORM – Northcentral and Northeast Region – Wetland 13

Project/Site: VA Massachusetts National Cemetery City/County: Bourne/Barnstable Sampling Date: 1/23/19

Applicant/Owner: VA Massachusetts National Cemetery State: MA Sampling Point: Wet A-7

Investigator(s): Stephen Chmiel, AECOM Section, Township, Range: _____

Landform (hillside, terrace, etc.): Hillside Local relief (concave, convex, none): Concave Slope %: <3%

Subregion (LRR or MLRA): LRR S, MLRA 149B Lat: 41.666362 Long: -70.584531 Datum: _____

Soil Map Unit Name: Udipsamments, Smoothed (665) NWI classification: _____

Are climatic / hydrologic conditions on the site typical for this time of year? Yes X No ____ (If no, explain in Remarks.)

Are Vegetation ____, Soil X, or Hydrology X significantly disturbed? Are "Normal Circumstances" present? Yes ____ No X

Are Vegetation ____, Soil ____, or Hydrology ____ naturally problematic? (If needed, explain any answers in Remarks.)

SUMMARY OF FINDINGS – Attach site map showing sampling point locations, transects, important features, etc.

Hydrophytic Vegetation Present?	Yes ____	No X	**Is the Sampled Area within a Wetland?** Yes ____ No X
Hydric Soil Present?	Yes ____	No X	If yes, optional Wetland Site ID: _____
Wetland Hydrology Present?	Yes ____	No X	

Remarks: (Explain alternative procedures here or in a separate report.)
Location is within an active soil borrow area.

HYDROLOGY

Wetland Hydrology Indicators:

Primary Indicators (minimum of one is required; check all that apply)

- ___ Surface Water (A1)
- ___ High Water Table (A2)
- ___ Saturation (A3)
- ___ Water Marks (B1)
- ___ Sediment Deposits (B2)
- ___ Drift Deposits (B3)
- ___ Algal Mat or Crust (B4)
- ___ Iron Deposits (B5)
- ___ Inundation Visible on Aerial Imagery (B7)
- ___ Sparsely Vegetated Concave Surface (B8)
- ___ Water-Stained Leaves (B9)
- ___ Aquatic Fauna (B13)
- ___ Marl Deposits (B15)
- ___ Hydrogen Sulfide Odor (C1)
- ___ Oxidized Rhizospheres on Living Roots (C3)
- ___ Presence of Reduced Iron (C4)
- ___ Recent Iron Reduction in Tilled Soils (C6)
- ___ Thin Muck Surface (C7)
- ___ Other (Explain in Remarks)

Secondary Indicators (minimum of two required)

- ___ Surface Soil Cracks (B6)
- ___ Drainage Patterns (B10)
- ___ Moss Trim Lines (B16)
- ___ Dry-Season Water Table (C2)
- ___ Crayfish Burrows (C8)
- ___ Saturation Visible on Aerial Imagery (C9)
- ___ Stunted or Stressed Plants (D1)
- ___ Geomorphic Position (D2)
- ___ Shallow Aquitard (D3)
- ___ Microtopographic Relief (D4)
- ___ FAC-Neutral Test (D5)

Field Observations:

Surface Water Present?	Yes ____	No X	Depth (inches): ____
Water Table Present?	Yes ____	No X	Depth (inches): ____
Saturation Present? (includes capillary fringe)	Yes ____	No X	Depth (inches): ____

Wetland Hydrology Present? Yes ____ No X

Describe Recorded Data (stream gauge, monitoring well, aerial photos, previous inspections), if available:

Remarks:

VEGETATION – Use scientific names of plants.

Sampling Point: Wet A-7

Tree Stratum (Plot size: 30)	Absolute % Cover	Dominant Species?	Indicator Status
1.			
2.			
3.			
4.			
5.			
6.			
7.			
		=Total Cover	
Sapling/Shrub Stratum (Plot size: 15)			
1. *Salix cinerea*	10	Yes	FACW
2. *Acer rubrum*	10	Yes	FAC
3.			
4.			
5.			
6.			
7.			
	20	=Total Cover	
Herb Stratum (Plot size: 5)			
1. *Juncus effusus*	20	Yes	OBL
2. *Typha angustifolia*	10	No	OBL
3. *Scirpus cyperinus*	20	Yes	OBL
4. *Cladium mariscoides*	10	No	OBL
5.			
6.			
7.			
8.			
9.			
10.			
11.			
12.			
	60	=Total Cover	
Woody Vine Stratum (Plot size:)			
1.			
2.			
3.			
4.			
		=Total Cover	

Dominance Test worksheet:

Number of Dominant Species That Are OBL, FACW, or FAC: 4 (A)

Total Number of Dominant Species Across All Strata: 4 (B)

Percent of Dominant Species That Are OBL, FACW, or FAC: 100.0% (A/B)

Prevalence Index worksheet:

Total % Cover of:		Multiply by:	
OBL species		x 1 =	
FACW species		x 2 =	
FAC species		x 3 =	
FACU species		x 4 =	
UPL species		x 5 =	
Column Totals:	(A)		(B)

Prevalence Index = B/A =

Hydrophytic Vegetation Indicators:

- ___ 1 - Rapid Test for Hydrophytic Vegetation
- X 2 - Dominance Test is >50%
- ___ 3 - Prevalence Index is ≤3.0[1]
- ___ 4 - Morphological Adaptations[1] (Provide supporting data in Remarks or on a separate sheet)
- ___ Problematic Hydrophytic Vegetation[1] (Explain)

[1]Indicators of hydric soil and wetland hydrology must be present, unless disturbed or problematic.

Definitions of Vegetation Strata:

Tree – Woody plants 3 in. (7.6 cm) or more in diameter at breast height (DBH), regardless of height.

Sapling/shrub – Woody plants less than 3 in. DBH and greater than or equal to 3.28 ft (1 m) tall.

Herb – All herbaceous (non-woody) plants, regardless of size, and woody plants less than 3.28 ft tall.

Woody vines – All woody vines greater than 3.28 ft in height.

Hydrophytic Vegetation Present? **Yes** X **No** ___

Remarks: (Include photo numbers here or on a separate sheet.)

SOIL

Sampling Point: Wet A-7

Profile Description: (Describe to the depth needed to document the indicator or confirm the absence of indicators.)

Depth (inches)	Matrix Color (moist)	Matrix %	Redox Features Color (moist)	Redox %	Type[1]	Loc[2]	Texture	Remarks
0-3	10YR 3/4	100					Sandy	
3-18	2.5Y 5/4	100					Sandy	
18-25	2.5Y 5/6	100					Loamy/Clayey	

[1]Type: C=Concentration, D=Depletion, RM=Reduced Matrix, MS=Masked Sand Grains. [2]Location: PL=Pore Lining, M=Matrix.

Hydric Soil Indicators:

- ___ Histosol (A1)
- ___ Histic Epipedon (A2)
- ___ Black Histic (A3)
- ___ Hydrogen Sulfide (A4)
- ___ Stratified Layers (A5)
- ___ Depleted Below Dark Surface (A11)
- ___ Thick Dark Surface (A12)
- ___ Sandy Mucky Mineral (S1)
- ___ Sandy Gleyed Matrix (S4)
- ___ Sandy Redox (S5)
- ___ Stripped Matrix (S6)
- ___ Dark Surface (S7)
- ___ Polyvalue Below Surface (S8) (**LRR R, MLRA 149B**)
- ___ Thin Dark Surface (S9) (**LRR R, MLRA 149B**)
- ___ High Chroma Sands (S11) (**LRR K, L)**
- ___ Loamy Mucky Mineral (F1) (**LRR K, L**)
- ___ Loamy Gleyed Matrix (F2)
- ___ Depleted Matrix (F3)
- ___ Redox Dark Surface (F6)
- ___ Depleted Dark Surface (F7)
- ___ Redox Depressions (F8)
- ___ Marl (F10) (**LRR K, L**)

Indicators for Problematic Hydric Soils[3]:

- ___ 2 cm Muck (A10) (**LRR K, L, MLRA 149B**)
- ___ Coast Prairie Redox (A16) (**LRR K, L, R**)
- ___ 5 cm Mucky Peat or Peat (S3) (**LRR K, L, R**)
- ___ Polyvalue Below Surface (S8) (**LRR K, L**)
- ___ Thin Dark Surface (S9) (**LRR K, L**)
- ___ Iron-Manganese Masses (F12) (**LRR K, L, R**)
- ___ Piedmont Floodplain Soils (F19) (**MLRA 149B**)
- ___ Mesic Spodic (TA6) (**MLRA 144A, 145, 149B**)
- ___ Red Parent Material (F21)
- ___ Very Shallow Dark Surface (F22)
- ___ Other (Explain in Remarks)

[3]Indicators of hydrophytic vegetation and wetland hydrology must be present, unless disturbed or problematic.

Restrictive Layer (if observed):

Type: _____

Depth (inches): _____

Hydric Soil Present? **Yes** ___ **No** X

Remarks:

This data form is revised from Northcentral and Northeast Regional Supplement Version 2.0 to include the NRCS Field Indicators of Hydric Soils, Version 7.0, 2015 Errata. (http://www.nrcs.usda.gov/Internet/FSE_DOCUMENTS/nrcs142p2_051293.docx)

Appendix C Site Photographs

PHOTOGRAPHIC LOG

Project Name: MA VA National Cemetery	**Site Location:** MA VA National Cemetery Bourne, MA	**Project No.** 60587570

Photo No. 1	**Date:** 9/10/18

Direction Photo Taken:
Southeast

Description:
View of Wetland 1, an isolated Palustrine Emergent/Forested (PEM/PFO) wetland located near the maintenance-building complex within the northcentral portion of the site.

Photo No. 2	**Date:** 9/10/18

Direction Photo Taken:
Northwest

Description:
Additional view of Wetland 1, with fenced-in locations associated with the maintenance facility in the background.

PHOTOGRAPHIC LOG

Project Name: MA VA National Cemetery	**Site Location:** MA VA National Cemetery Bourne, MA	**Project No.** 60587570

Photo No.	**Date:**
3	1/24/19

Direction Photo Taken:
Southeast

Description:
View of Wetland 7, an isolated Palustrine Emergent/Palustrine Scrub-Shrub (PEM/PSS) wetland, displaying frozen surface water within the lowest portion of the wetland. This feature is located in the northern section of the property, south of Connery Avenue and east of Cole Road.

Photo No.	**Date:**
4	1/24/19

Direction Photo Taken:
North

Description:
Additional view of PSS portions of Wetland 7, with the steep embankment associated with Connery Avenue in the background.

PHOTOGRAPHIC LOG

Project Name: MA VA National Cemetery	**Site Location:** MA VA National Cemetery Bourne, MA	**Project No.** 60587570

Photo No.	**Date:**
5	1/24/19

Direction Photo Taken:
North

Description:
View of the southern extent of Wetland 7, and adjacent forested upland communities surrounding the perimeter of the wetland.

Photo No.	**Date:**
6	1/24/19

Direction Photo Taken:
West

Description:
View of the western extent of Wetland 7, with up-gradient views of the intersection of Coal Road and Connery Avenue in the background.

PHOTOGRAPHIC LOG

Project Name: MA VA National Cemetery	**Site Location:** MA VA National Cemetery Bourne, MA	**Project No.** 60587570

Photo No. 7	**Date:** 1/24/19
Direction Photo Taken: Southeast	
Description: View of Wetland 13, an isolated Palustrine Emergent (PEM) wetland located adjacent to the existing sand and gravel pit/landscape material disposal area, situated in the southern section of the property.	

Photo No. 8	**Date:** 1/24/19
Direction Photo Taken: South	
Description: View of existing fill piles and forested upland areas adjacent to PEM portions of Wetland 13.	

PHOTOGRAPHIC LOG

Project Name: MA VA National Cemetery	**Site Location:** MA VA National Cemetery Bourne, MA	**Project No.** 60587570

Photo No.	**Date:**
9	1/24/19

Direction Photo Taken:
South

Description:
Additional view of Wetland 13, with fill pile placement along the perimeter of the wetland.

Photo No.	**Date:**
10	1/24/19

Direction Photo Taken:
Southeast

Description:
Additional view of Wetland 13, with adjacent fill piles located along the perimeter of the wetland.

-----Original Message-----
From: Wierbonics, Michael S CIV USARMY CENAE (USA) [mailto:Michael.S.Wierbonics@usace.army.mil]
Sent: Tuesday, July 02, 2019 1:04 PM
To: Chmiel, Stephen
Cc: richard.wallace@va.gov; chris.newhall@aecom.com
Subject: RE: NAE-2019-00694 Massachusetts National Cemetery AJD, Bourne

Stephen,

Based on the information you have provided, the Corps is in agreement with your assessment that the areas identified as Wetland 1, Wetland 7 and Wetland 13 located within the Massachusetts National Cemetery on Connery Avenue in Bourne, Massachusetts, are not subject to the Corps Section 404 jurisdiction.

Mike

Subject: FW: Massachusetts National Cemetery

From: Timmermann, Timothy <Timmermann.Timothy@epa.gov>
Sent: Wednesday, August 28, 2019 10:12 AM
To: Fernandez, Fernando L. (CFM) <Fernando.Fernandez@va.gov>
Cc: Timmermann, Timothy <Timmermann.Timothy@epa.gov>
Subject: [EXTERNAL] Massachusetts National Cemetary

Mr. Fernandez:

Thank you for the opportunity to review the Draft Supplemental Environmental Assessment (SEA) for the Department of Veteran's Affairs proposed Phase 4 expansion of the Massachusetts National Cemetary in Bourne, Massachusetts. We do not have any comments on the proposed project.

Please contact me with any questions.

Timothy L. Timmermann, Director
Office of Environmental Review
EPA New England-Region 1
5 Post Office Square, Suite 100
Mail Code 06-3
Boston, MA 02109-3912

Email: timmermann.timothy@epa.gov
Telephone: 617-918-1025
E-Fax: 617-918-0025